



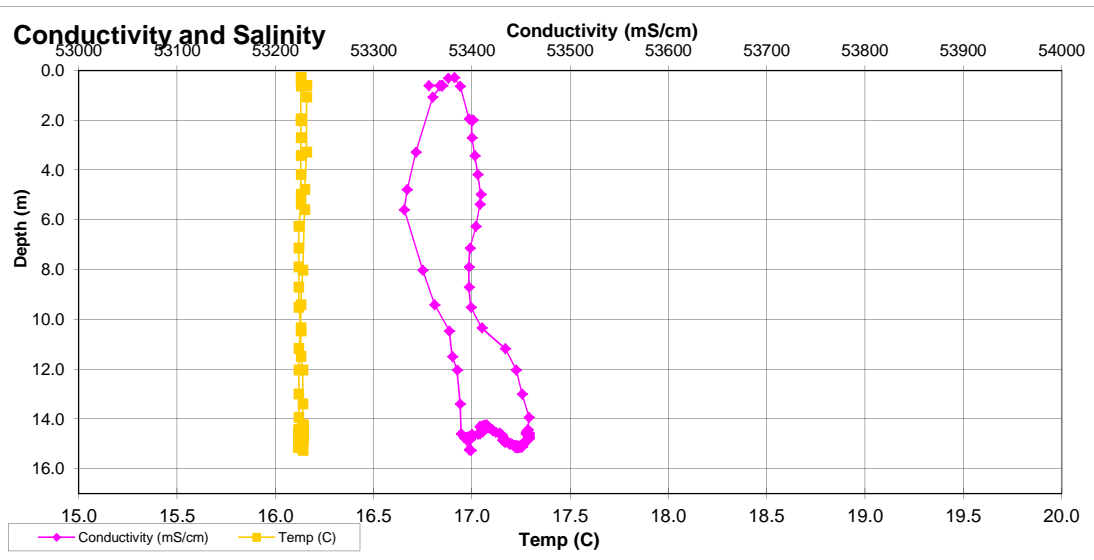
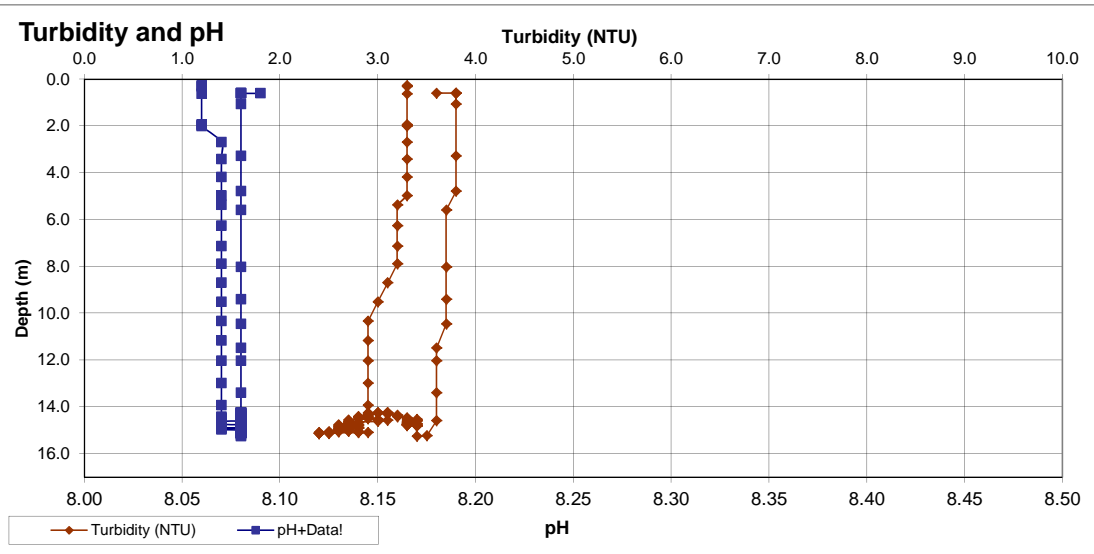
Berth 103 Stage 2 Port Kembla, Australia Water Quality Report

Location	TB-1		
Date	27-07-15	Waves	1 - 0-0.25m flat
Start time	10:31	Weather	5 - Partly Sunny
End time	10:33	Comments	
Max. depth (m)	15.26		
Seabed (m)	16.01		

	Latitude	Longitude
TB-1	34 27.3525207 S	150 53.6238341 E

Depth interval (m)		Average						
Depth (min)	Depth (max)	NTU*	pH	Cond (mS/cm)	Temp (C)	DO (%)	DO (mg/l)	
1.00	3.00	3.4	8.1	53391.6	16.1	1.0	0.0	
7.00	9.00	3.3	8.1	53385.5	16.1	1.0	0.0	
13.00	15.00	3.0	8.1	53421.8	16.1	1.0	0.0	

Average over water column	3.2	8.1	53399.6	16.1	1.0	0.0
---------------------------	-----	-----	---------	------	-----	-----





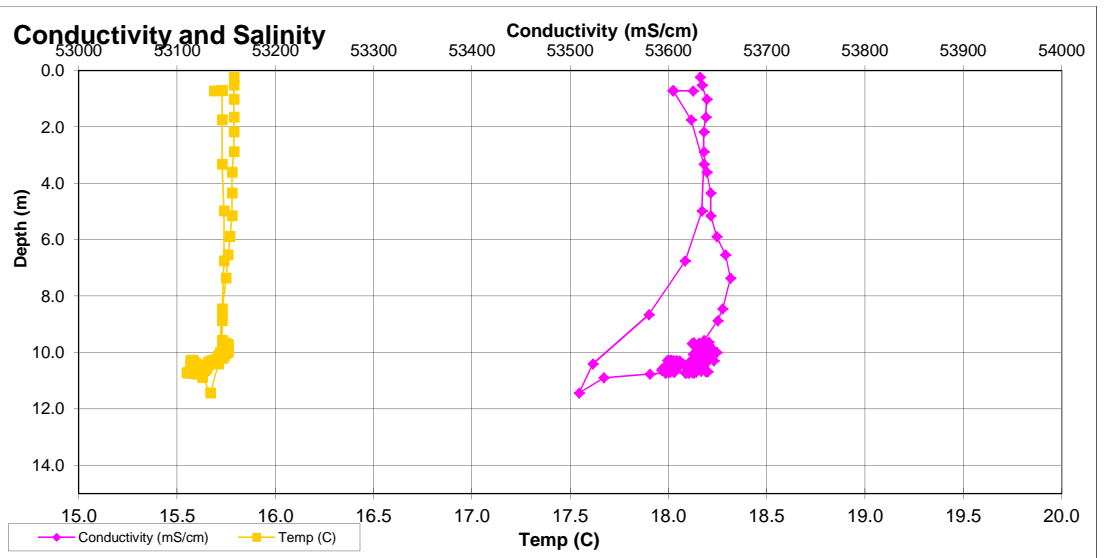
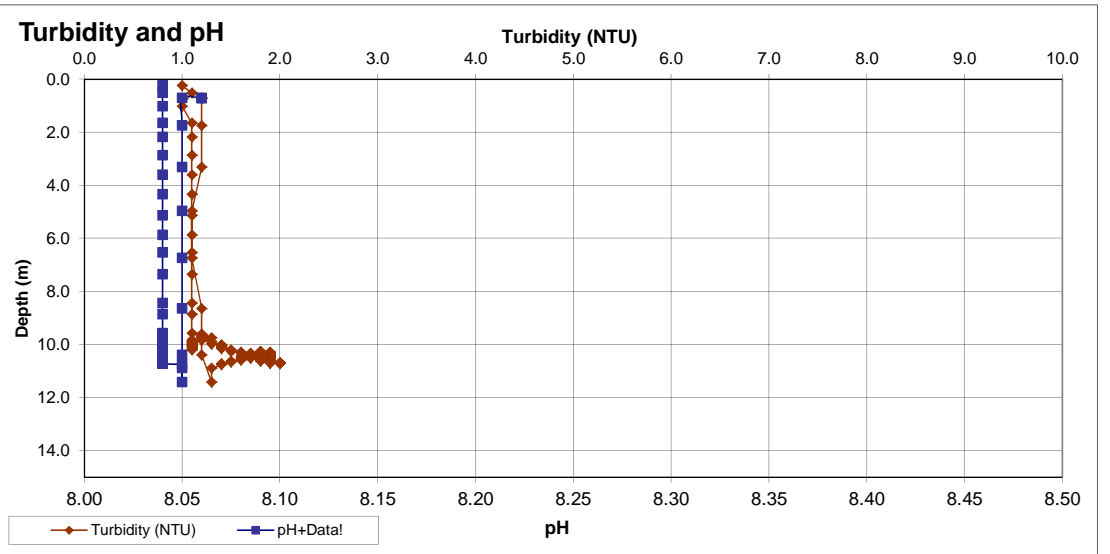
Berth 103 Stage 2 Port Kembla, Australia Water Quality Report

Location	TB-2		
Date	27-07-15	Waves	1 - 0-0.25m flat
Start time	11:08	Weather	5 - Partly Sunny
End time	11:10	Comments	
Max. depth (m)	11.43		
Seabed (m)	12.18		

	Latitude	Longitude
TB-2	34 28.2750441 S	150 54.4530625 E

Depth interval (m)		Average					
Depth (min)	Depth (max)	NTU*	pH	Cond (mS/cm)	Temp (C)	DO (%)	DO (mg/l)
1.00	3.00	1.1	8.0	53634.4	15.8	2.0	0.0
5.00	7.00	1.1	8.0	53641.8	15.8	2.0	0.0
9.00	11.00	1.6	8.0	53619.7	15.7	2.0	0.0

Average over water column	1.3	8.0	53631.9	15.7	2.0	0.0
---------------------------	-----	-----	---------	------	-----	-----





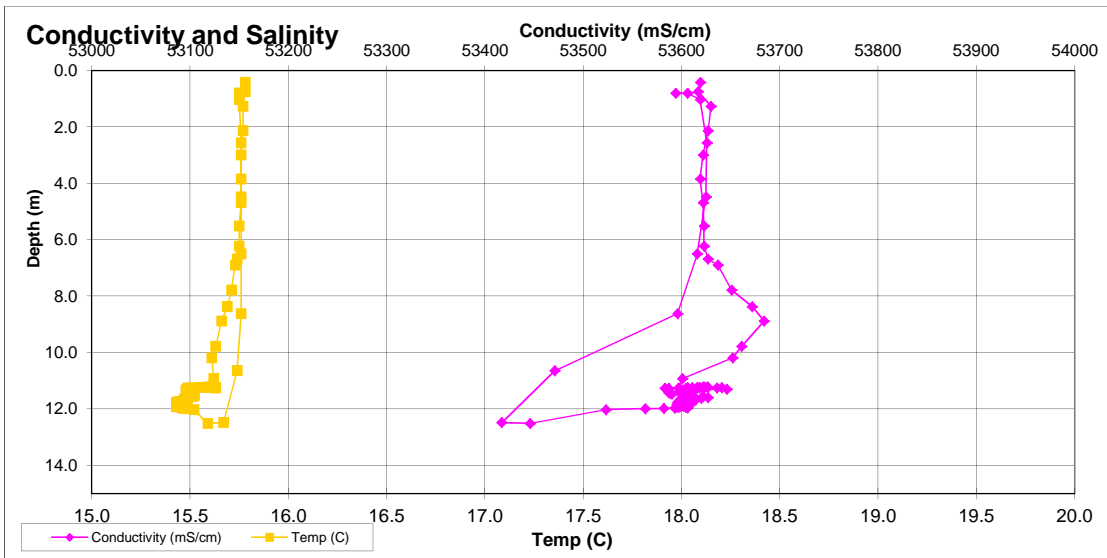
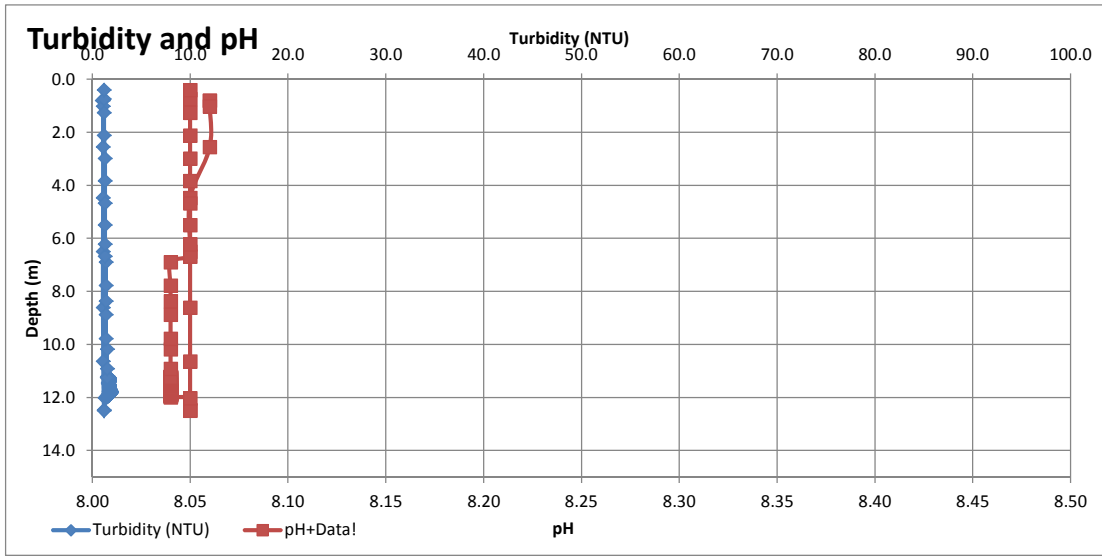
**Berth 103 Stage 2
Port Kembla, Australia
Water Quality Report**

Location	TB-2	Waves	1 - 0-0.25m flat
Date	27-07-15	Weather	5 - Partly Sunny
Start time	11:01	Comments	
End time	11:03		
Max. depth (m)	12.51		
Seabed (m)	13.26		

	Latitude	Longitude
TB-2	34 28.2750441 S	150 54.4530625 E

Depth interval (m)		Average					
Depth (min)	Depth (max)	NTU*	pH	Cond (mS/cm)	Temp (C)	DO (%)	DO (mg/l)
1.00	3.00	1.2	8.1	53624.8	15.8	3.0	0.0
5.50	7.50	1.3	8.0	53625.2	15.7	3.0	0.0
10.00	12.00	1.7	8.0	53602.6	15.5	3.0	0.0

Average over water column	1.4	8.0	53617.5	15.7	3.0	0.0
----------------------------------	------------	------------	----------------	-------------	------------	------------





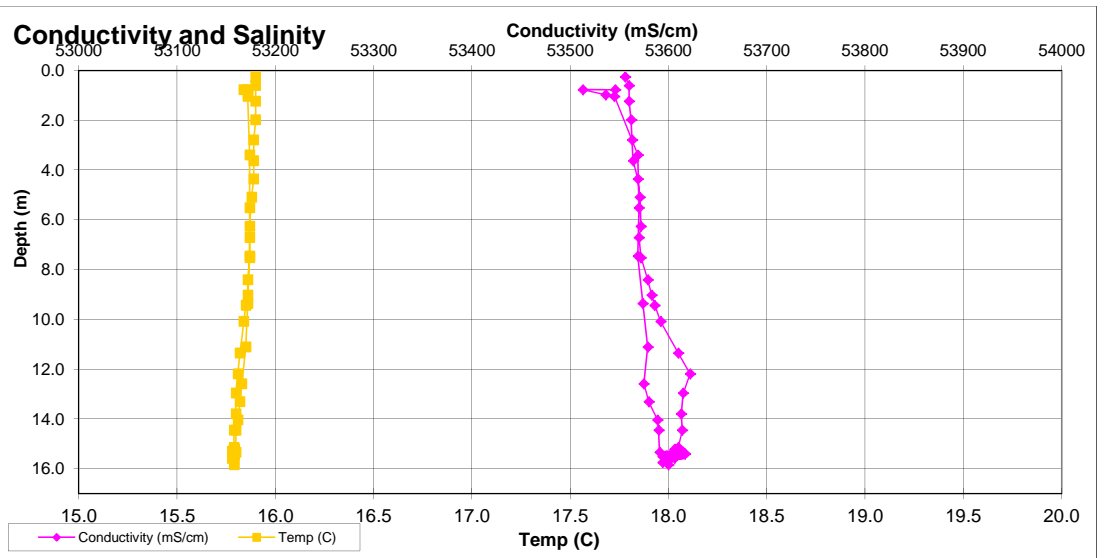
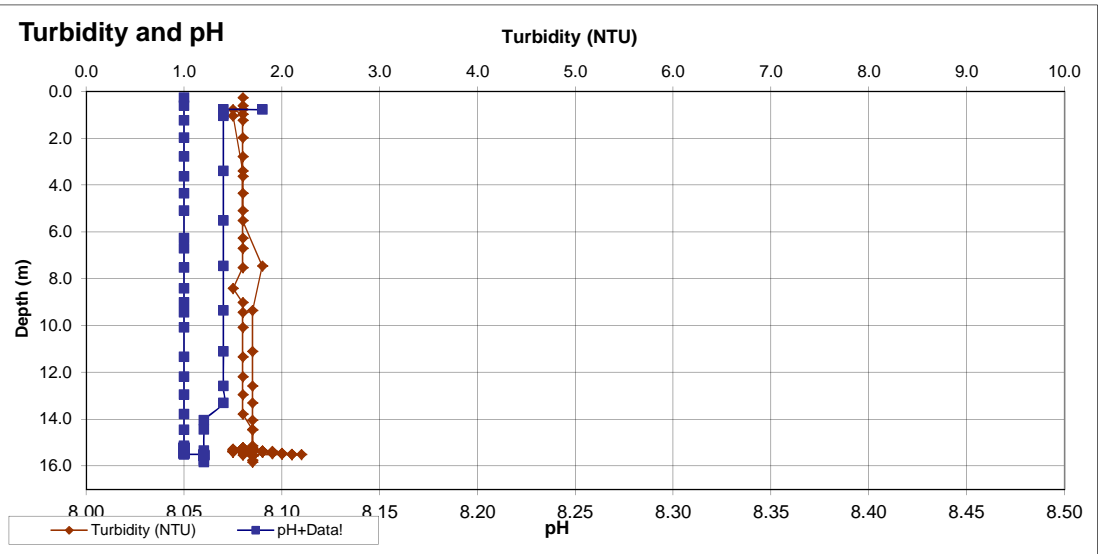
**Berth 103 Stage 2
Port Kembla, Australia
Water Quality Report**

Location	TB-4	Waves	1 - 0-0.25m flat
Date	27-07-15	Weather	5 - Partly Sunny
Start time	10:52	Comments	
End time	10:54		
Max. depth (m)	15.84		
Seabed (m)	16.59		

	Latitude	Longitude
TB-4	34 27.9189346 S	150 54.5703749 E

Depth interval (m)		Average					
Depth (min)	Depth (max)	NTU*	pH	Cond (mS/cm)	Temp (C)	DO (%)	DO (mg/l)
1.00	3.00	1.6	8.1	53557.5	15.9	4.0	0.0
7.50	9.50	1.6	8.1	53578.8	15.9	4.0	0.0
14.00	16.00	1.7	8.1	53606.7	15.8	4.0	0.0

Average over water column	1.6	8.1	53581.0	15.8	4.0	0.0
----------------------------------	------------	------------	----------------	-------------	------------	------------





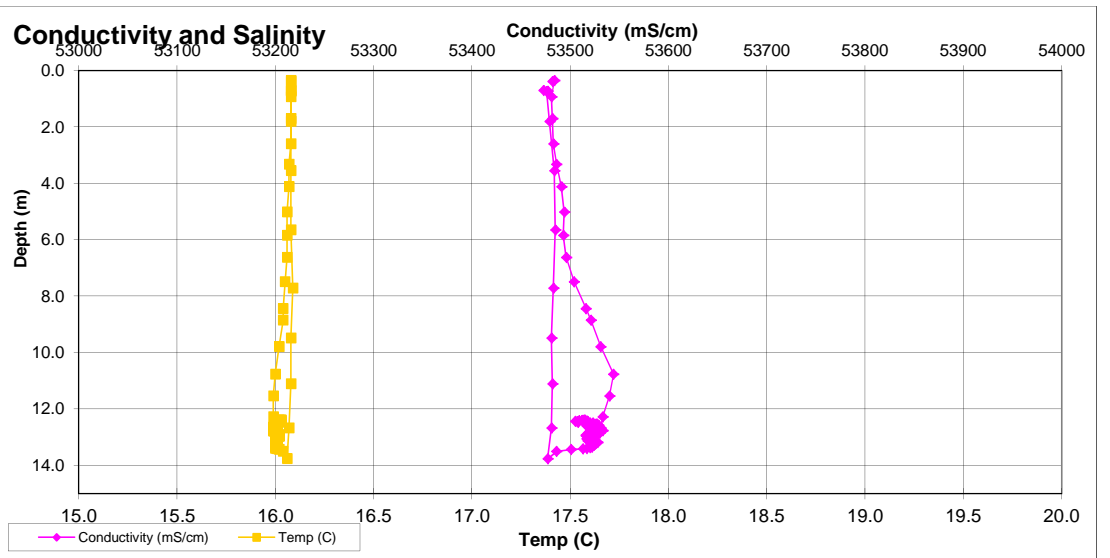
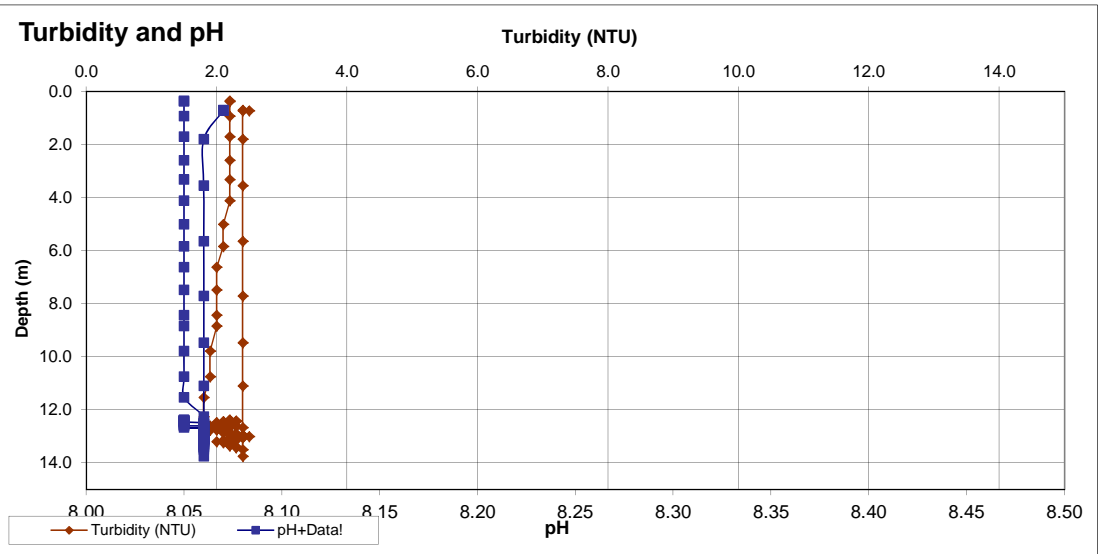
Berth 103 Stage 2 Port Kembla, Australia Water Quality Report

Location	TB-5		
Date	27-07-15	Waves	1 - 0-0.25m flat
Start time	10:41	Weather	5 - Partly Sunny
End time	10:44	Comments	
Max. depth (m)	13.77		
Seabed (m)	14.52		

	Latitude	Longitude
TB-5	34 27.8119879 S	150 53.7919001 E

Depth interval (m)		Average					
Depth (min)	Depth (max)	NTU*	pH	Cond (mS/cm)	Temp (C)	DO (%)	DO (mg/l)
1.00	3.00	2.3	8.1	53481.3	16.1	5.0	0.0
6.50	8.50	2.1	8.1	53499.8	16.1	5.0	0.0
12.00	14.00	2.2	8.1	53521.1	16.0	5.0	0.0

Average over water column	2.2	8.1	53500.7	16.0	5.0	0.0
---------------------------	-----	-----	---------	------	-----	-----





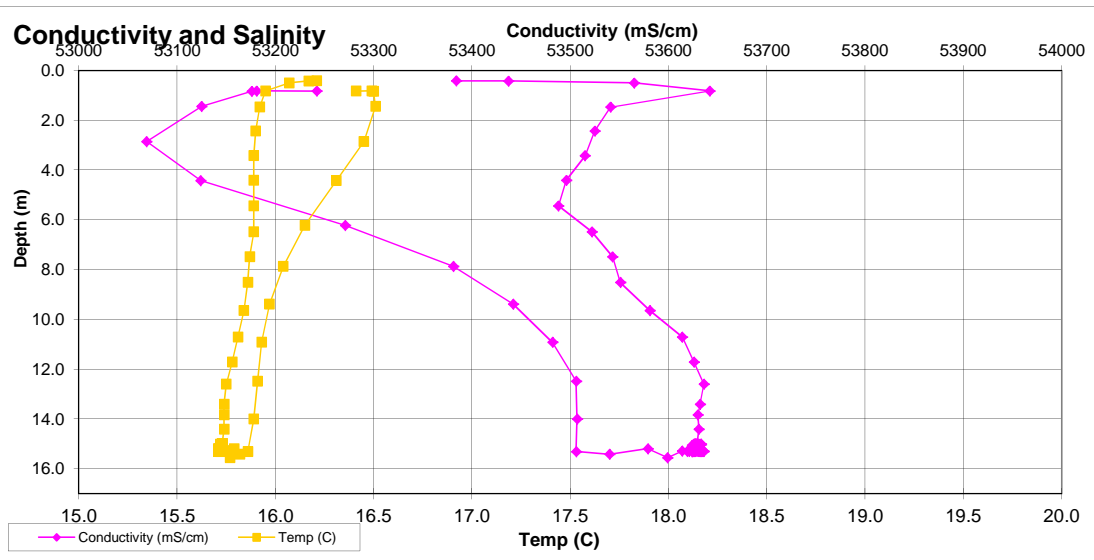
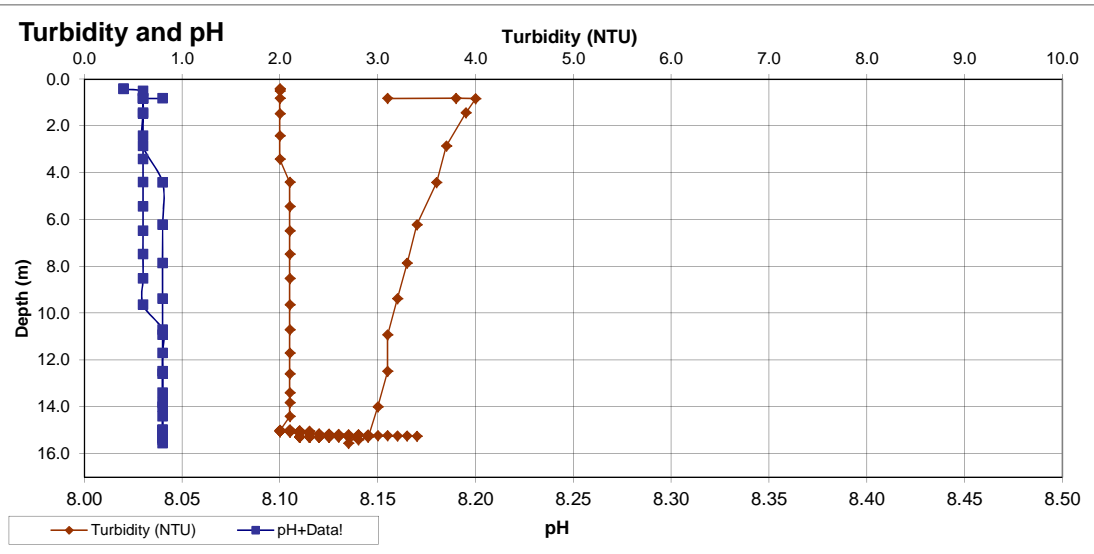
**Berth 103 Stage 2
Port Kembla, Australia
Water Quality Report**

Location	TB-1	Waves	1 - 0-0.25m flat
Date	28-07-15	Weather	5 - Partly Sunny
Start time	11:45	Comments	
End time	11:47		
Max. depth (m)	15.56		
Seabed (m)	16.31		

	Latitude	Longitude
TB-1	34 27.3525207 S	150 53.6238341 E

Depth interval (m)		Average					
Depth (min)	Depth (max)	NTU*	pH	Cond (mS/cm)	Temp (C)	DO (%)	DO (mg/l)
1.00	3.00	2.9	8.0	53315.0	16.2	1.0	0.0
7.00	9.00	2.5	8.0	53491.7	15.9	1.0	0.0
13.00	15.00	2.3	8.0	53605.2	15.8	1.0	0.0

Average over water column	2.6	8.0	53470.6	16.0	1.0	0.0
----------------------------------	------------	------------	----------------	-------------	------------	------------





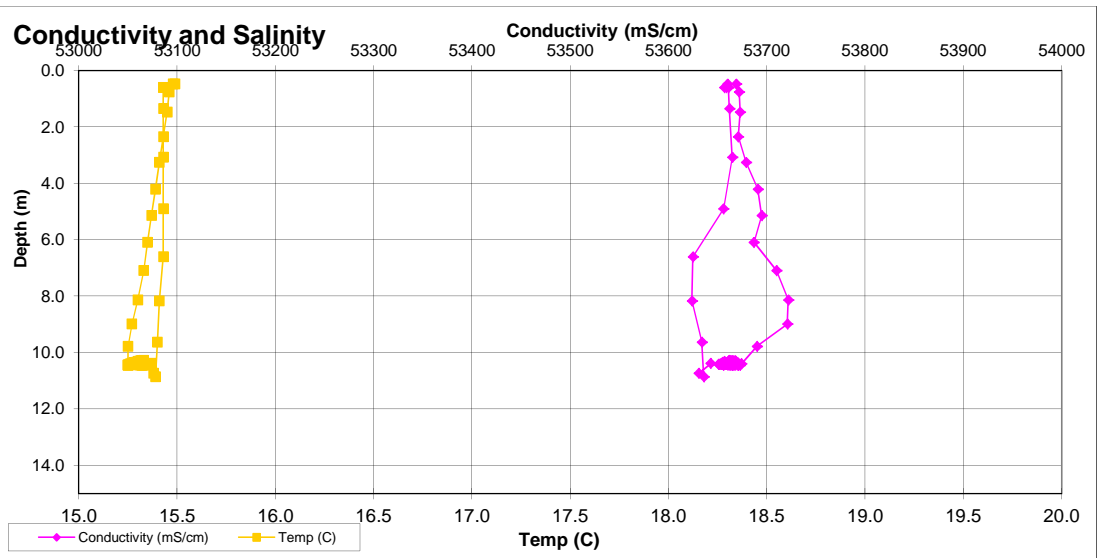
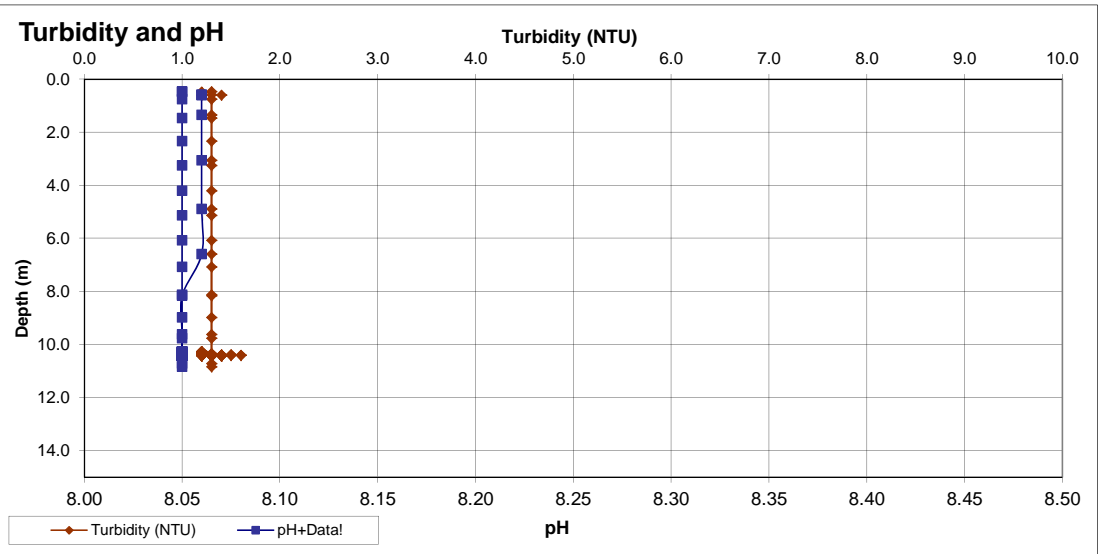
Berth 103 Stage 2 Port Kembla, Australia Water Quality Report

Location	TB-2		
Date	28-07-15	Waves	1 - 0-0.25m flat
Start time	10:44	Weather	5 - Partly Sunny
End time	10:46	Comments	
Max. depth (m)	10.86		
Seabed (m)	11.61		

	Latitude	Longitude
TB-2	34 28.2750441 S	150 54.4530625 E

Depth interval (m)		Average						
Depth (min)	Depth (max)	NTU*	pH	Cond (mS/cm)	Temp (C)	DO (%)	DO (mg/l)	
1.00	3.00	1.3	8.1	53668.7	15.4	2.0	0.0	
5.00	7.00	1.3	8.1	53669.0	15.4	2.0	0.0	
9.00	11.00	1.3	8.0	53661.7	15.3	2.0	0.0	

Average over water column	1.3	8.1	53666.5	15.4	2.0	0.0
---------------------------	-----	-----	---------	------	-----	-----





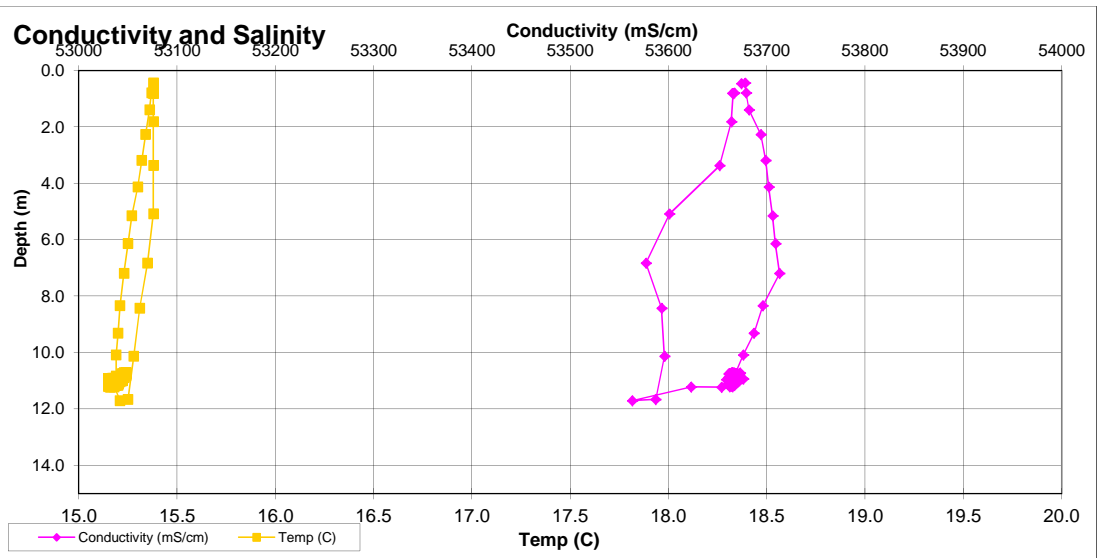
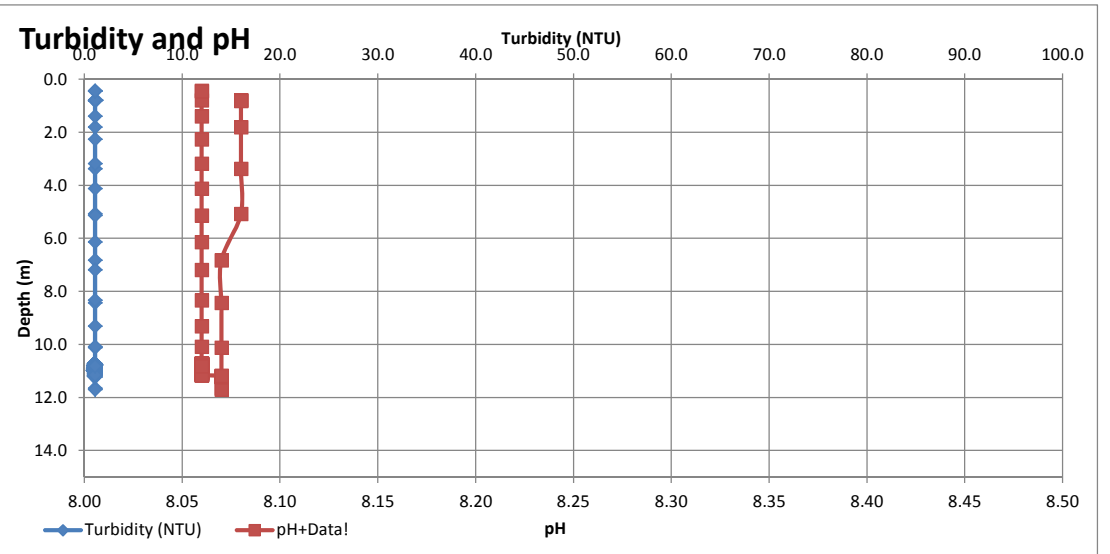
Berth 103 Stage 2 Port Kembla, Australia Water Quality Report

Location	TB-2		
Date	28-07-15	Waves	1 - 0-0.25m flat
Start time	10:18	Weather	5 - Partly Sunny
End time	10:21	Comments	
Max. depth (m)	11.71		
Seabed (m)	12.46		

	Latitude	Longitude
TB-2	34 28.2750441 S	150 54.4530625 E

Depth interval (m)		Average					
Depth (min)	Depth (max)	NTU*	pH	Cond (mS/cm)	Temp (C)	DO (%)	DO (mg/l)
1.00	3.00	1.1	8.1	53680.0	15.4	3.0	0.0
5.00	7.00	1.1	8.1	53648.3	15.3	3.0	0.0
9.00	11.00	1.0	8.1	53666.6	15.2	3.0	0.0

Average over water column	1.1	8.1	53664.9	15.3	3.0	0.0
---------------------------	-----	-----	---------	------	-----	-----





Berth 103 Stage 2 Port Kembla, Australia Water Quality Report

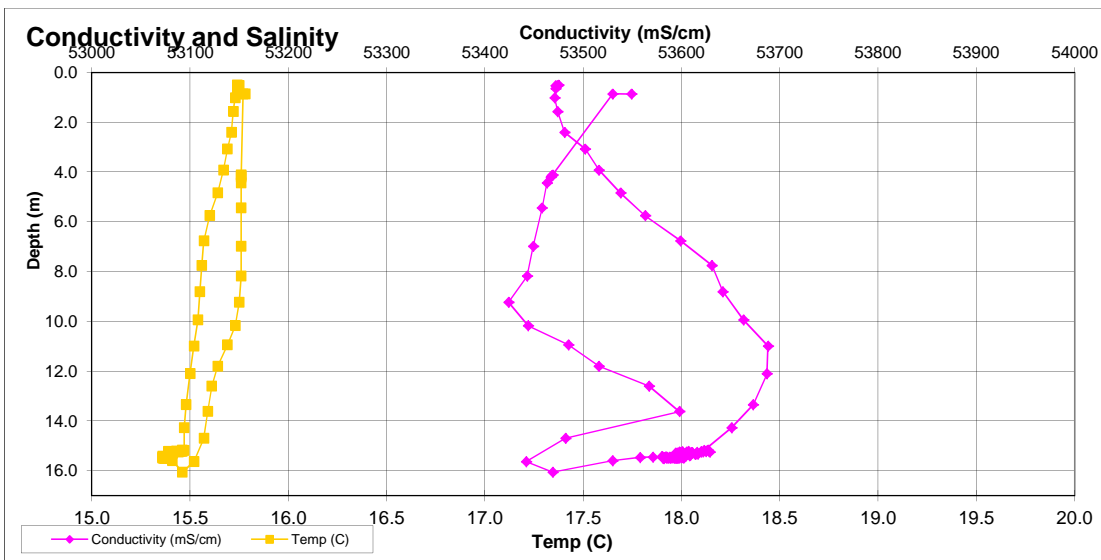
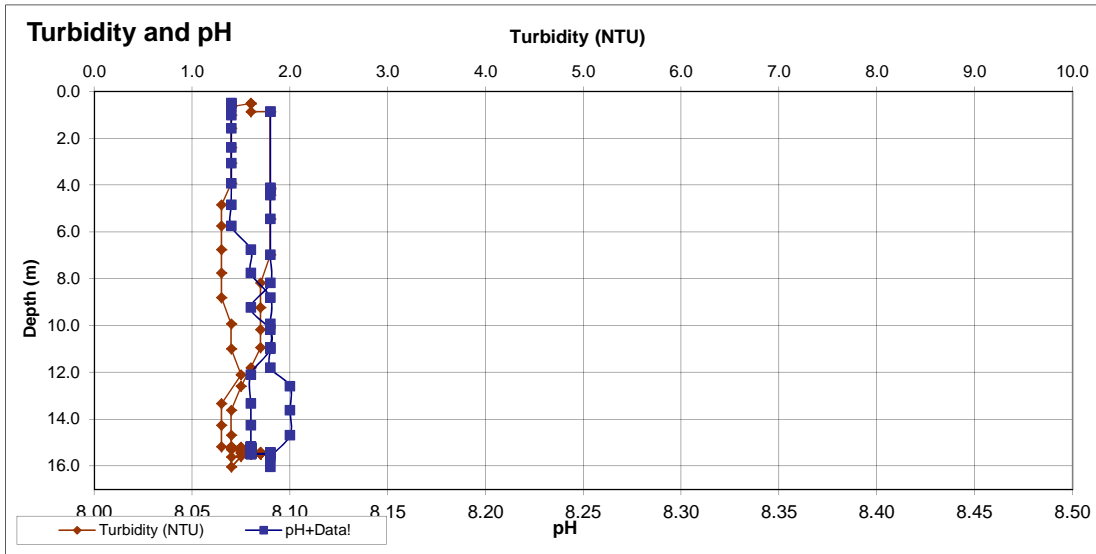
Location TB-4
Date 28-07-15
Start time 9:40
End time 9:43
Max. depth (m) 16.05
Seabed (m) 16.80

Waves 1 - 0-0.25m flat
Weather 5 - Partly Sunny
Comments

	Latitude	Longitude
TB-4	34 27.9189346 S	150 54.5703749 E

Depth interval (m)		Average					
Depth (min)	Depth (max)	NTU*	pH	Cond (mS/cm)	Temp (C)	DO (%)	DO (mg/l)
1.00	3.00	1.4	8.1	53475.3	15.7	4.0	0.0
7.50	9.50	1.5	8.1	53535.0	15.7	4.0	0.0
14.00	16.00	1.6	8.1	53596.8	15.4	4.0	0.0

Average over water column	1.5	8.1	53535.7	15.6	4.0	0.0
---------------------------	-----	-----	---------	------	-----	-----





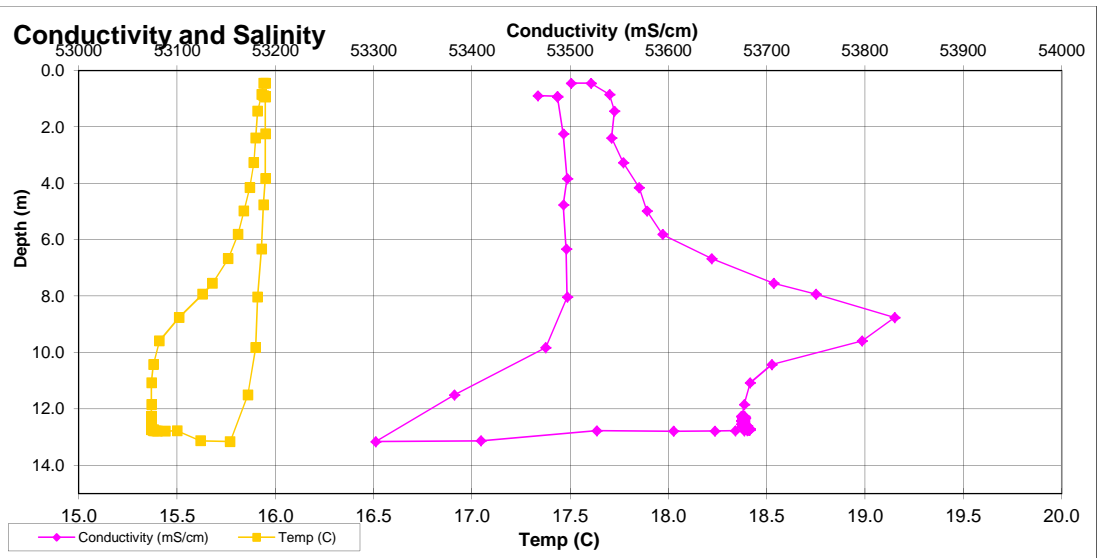
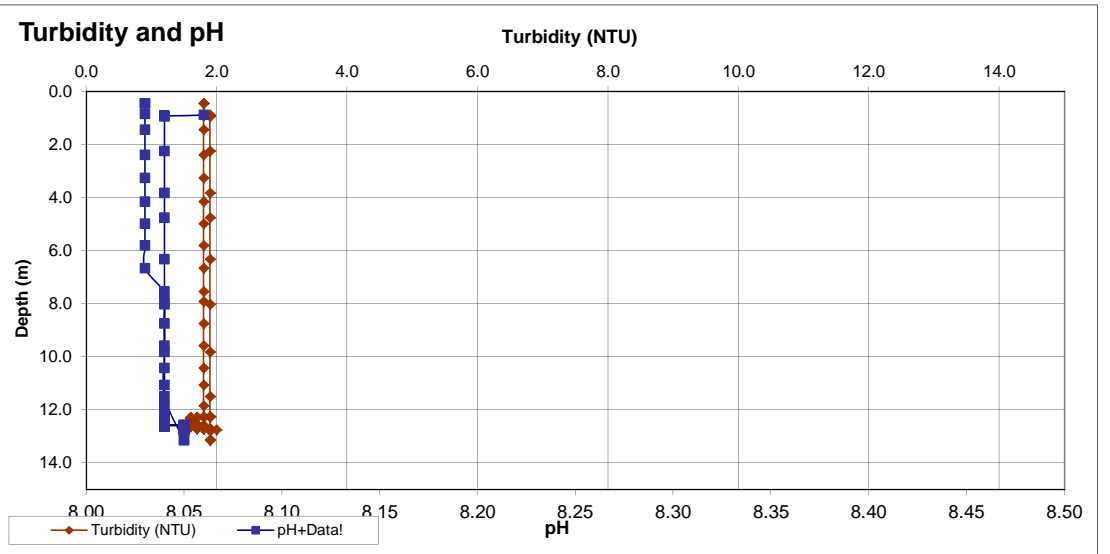
**Berth 103 Stage 2
Port Kembla, Australia
Water Quality Report**

Location	TB-5	Waves	1 - 0-0.25m flat
Date	28-07-15	Weather	5 - Partly Sunny
Start time	11:17	Comments	
End time	11:19		
Max. depth (m)	13.16		
Seabed (m)	13.91		

	Latitude	Longitude
TB-5	34 27.8119879 S	150 53.7919001 E

Depth interval (m)		Average					
Depth (min)	Depth (max)	NTU*	pH	Cond (mS/cm)	Temp (C)	DO (%)	DO (mg/l)
1.00	3.00	1.8	8.0	53526.7	15.9	5.0	0.0
6.00	8.00	1.8	8.0	53649.3	15.8	5.0	0.0
11.00	13.00	1.7	8.0	53673.1	15.4	5.0	0.0

Average over water column	1.8	8.0	53616.3	15.7	5.0	0.0
----------------------------------	------------	------------	----------------	-------------	------------	------------





Berth 103 Stage 2 Port Kembla, Australia Water Quality Report

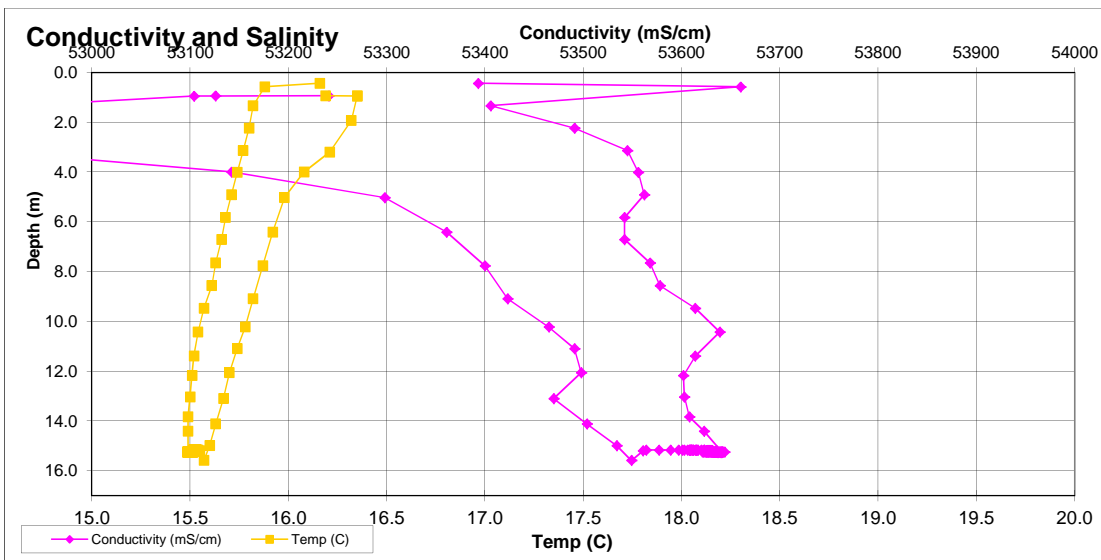
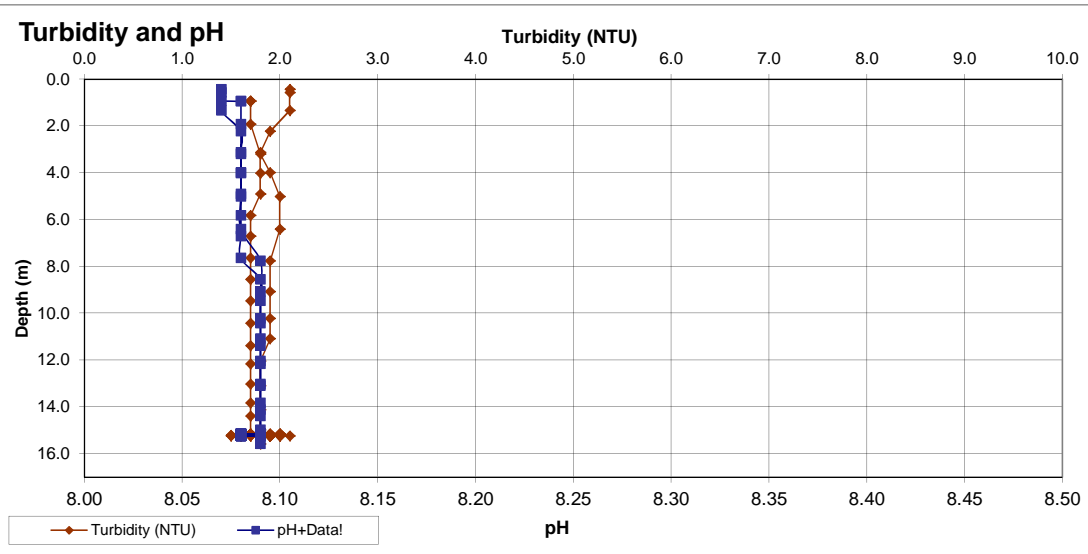
Location TB-1
Date 29-07-15
Start time 10:04
End time 10:07
Max. depth (m) 15.59
Seabed (m) 16.34

Waves 1 - 0-0.25m flat
Weather 5 - Partly Sunny
Comments

	Latitude	Longitude
TB-1	34 27.3525207 S	150 53.6238341 E

Depth interval (m)		Average					
Depth (min)	Depth (max)	NTU*	pH	Cond (mS/cm)	Temp (C)	DO (%)	DO (mg/l)
1.00	3.00	1.9	8.1	53185.3	16.0	1.0	0.0
7.00	9.00	1.8	8.1	53515.3	15.7	1.0	0.0
13.00	15.00	1.8	8.1	53557.0	15.6	1.0	0.0

Average over water column	1.8	8.1	53419.2	15.7	1.0	0.0
---------------------------	-----	-----	---------	------	-----	-----





Berth 103 Stage 2 Port Kembla, Australia Water Quality Report

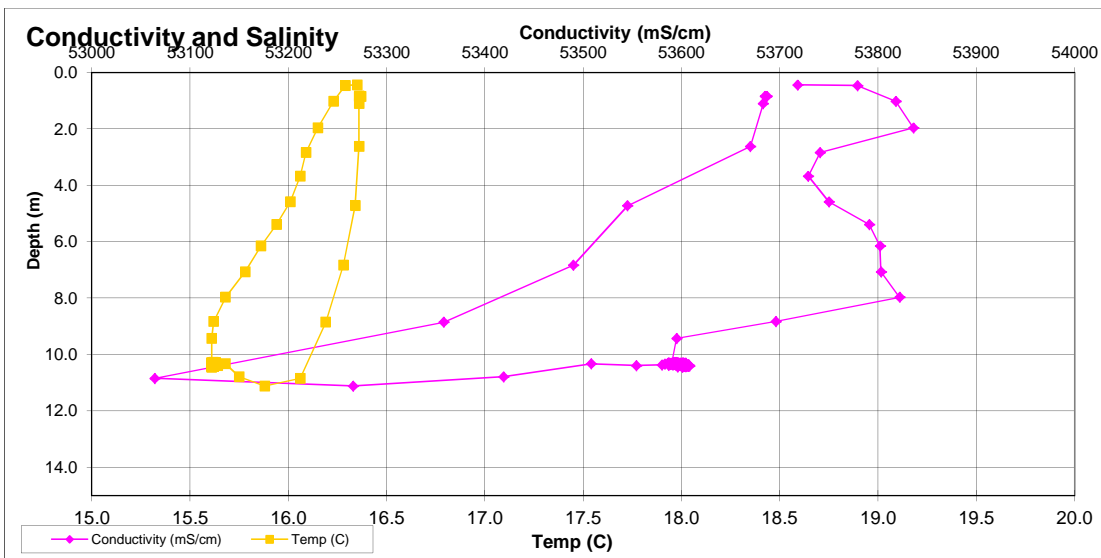
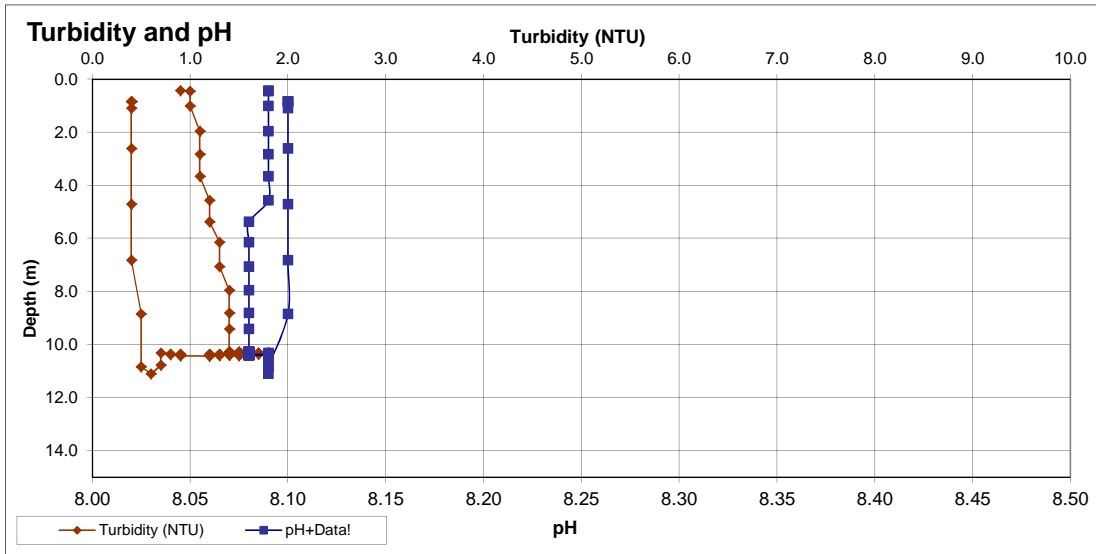
Location TB-2
Date 29-07-15
Start time 11:07
End time 11:09
Max. depth (m) 11.11
Seabed (m) 11.86

Waves 1 - 0-0.25m flat
Weather 5 - Partly Sunny
Comments

	Latitude	Longitude
TB-2	34 28.2750441 S	150 54.4530625 E

Depth interval (m)		Average					
Depth (min)	Depth (max)	NTU*	pH	Cond (mS/cm)	Temp (C)	DO (%)	DO (mg/l)
1.00	3.00	0.8	8.1	53749.6	16.2	2.0	0.0
5.00	7.00	1.0	8.1	53694.3	16.0	2.0	0.0
9.00	11.00	1.4	8.1	53590.7	15.6	2.0	0.0

Average over water column	1.1	8.1	53678.2	16.0	2.0	0.0
---------------------------	-----	-----	---------	------	-----	-----





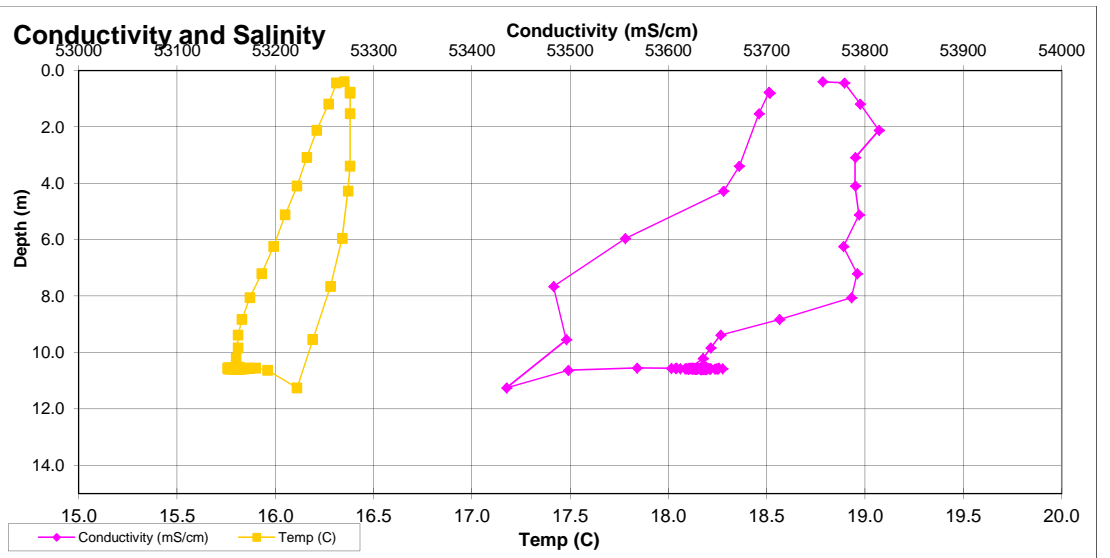
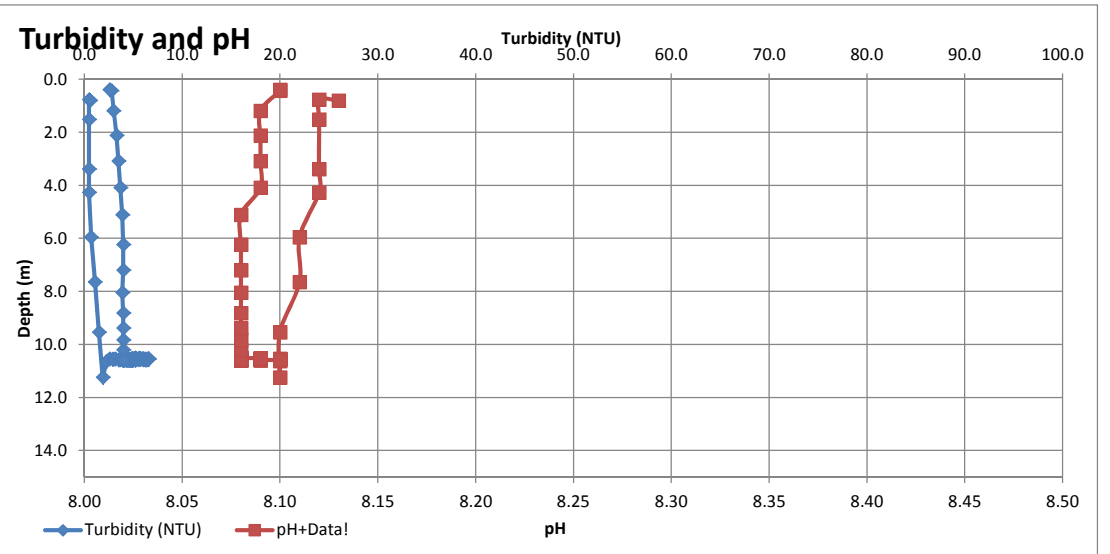
Berth 103 Stage 2 Port Kembla, Australia Water Quality Report

Location	TB-2		
Date	29-07-15	Waves	1 - 0-0.25m flat
Start time	10:56	Weather	5 - Partly Sunny
End time	10:58	Comments	
Max. depth (m)	11.25		
Seabed (m)	12.00		

	Latitude	Longitude
TB-2	34 28.2750441 S	150 54.4530625 E

Depth interval (m)		Average					
Depth (min)	Depth (max)	NTU*	pH	Cond (mS/cm)	Temp (C)	DO (%)	DO (mg/l)
1.00	3.00	2.3	8.1	53767.0	16.3	3.0	0.0
5.00	7.00	2.9	8.1	53709.3	16.1	3.0	0.0
9.00	11.00	4.7	8.1	53630.1	15.8	3.0	0.0

Average over water column	3.3	8.1	53702.2	16.1	3.0	0.0
---------------------------	-----	-----	---------	------	-----	-----





**Berth 103 Stage 2
Port Kembla, Australia
Water Quality Report**

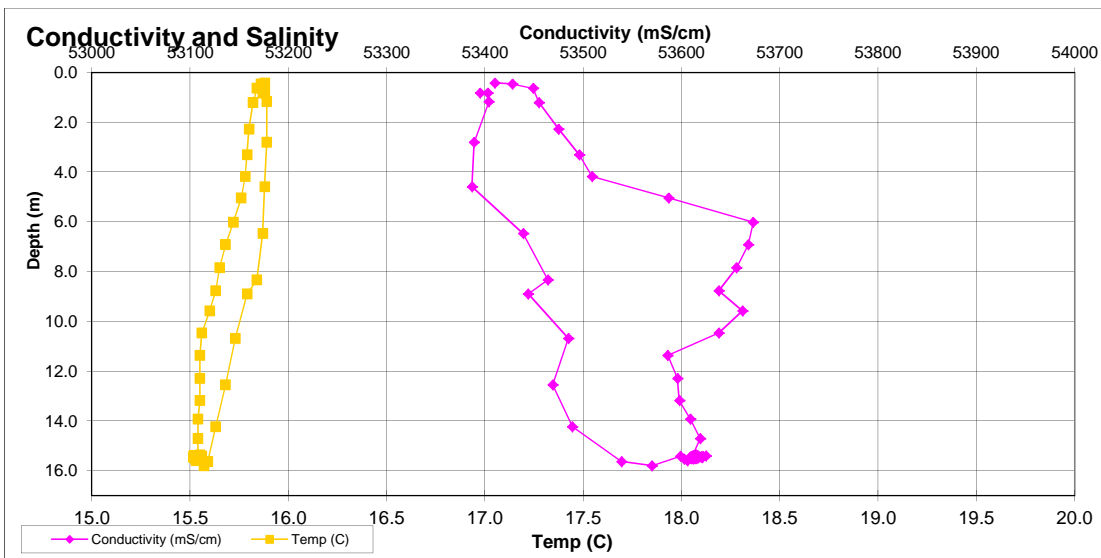
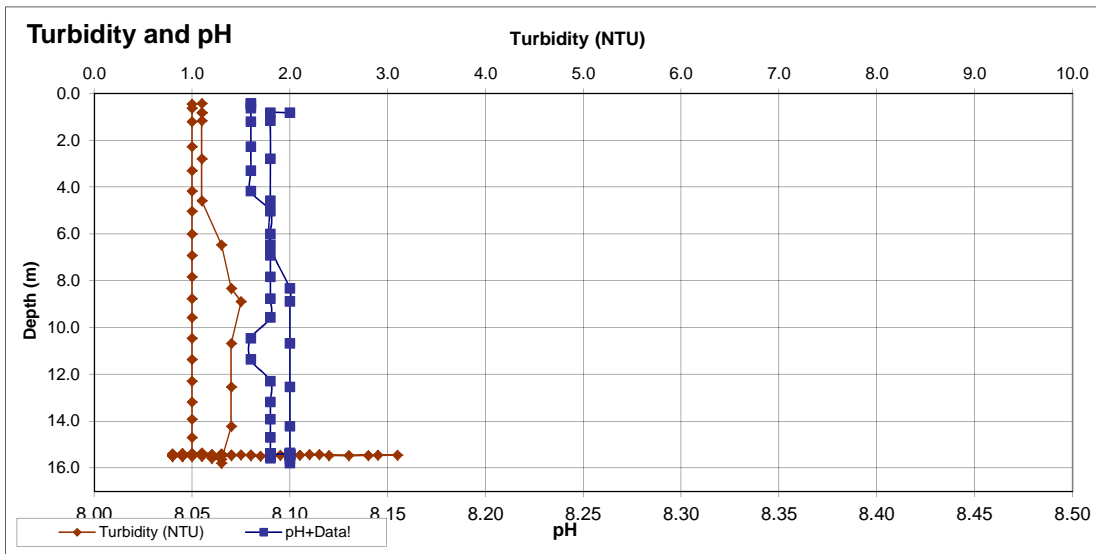
Location TB-4
 Date 29-07-15
 Start time 10:44
 End time 10:46
 Max. depth (m) 15.79
 Seabed (m) 16.54

Waves 1 - 0-0.25m flat
 Weather 5 - Partly Sunny
 Comments

	Latitude	Longitude
TB-4	34 27.9189346 S	150 54.5703749 E

Depth interval (m)		Average					
Depth (min)	Depth (max)	NTU*	pH	Cond (mS/cm)	Temp (C)	DO (%)	DO (mg/l)
1.00	3.00	1.1	8.1	53430.8	15.9	4.0	0.0
7.50	9.50	1.2	8.1	53550.5	15.7	4.0	0.0
14.00	16.00	1.1	8.1	53611.7	15.5	4.0	0.0

Average over water column	1.1	8.1	53531.0	15.7	4.0	0.0
---------------------------	-----	-----	---------	------	-----	-----





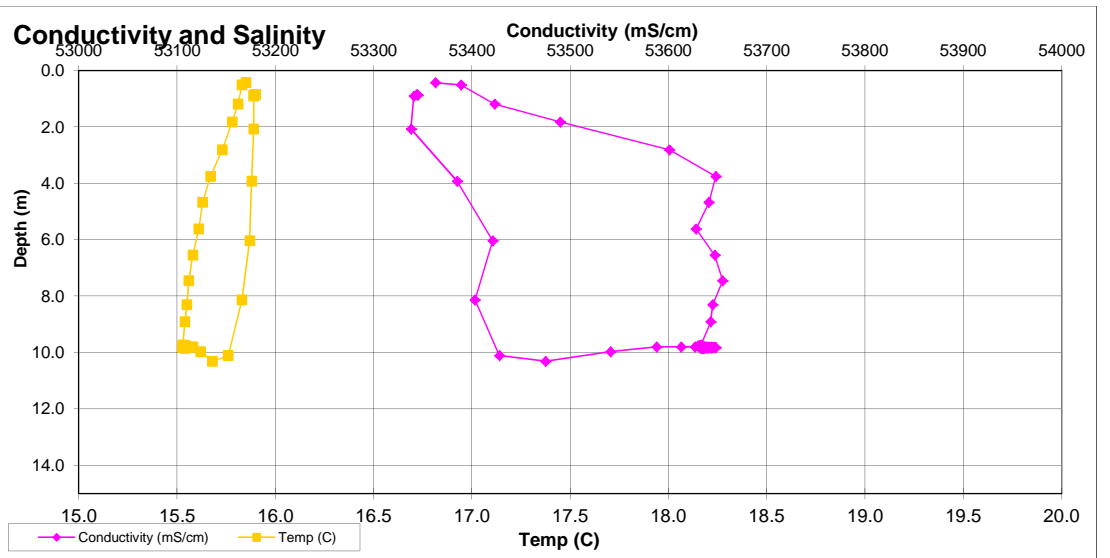
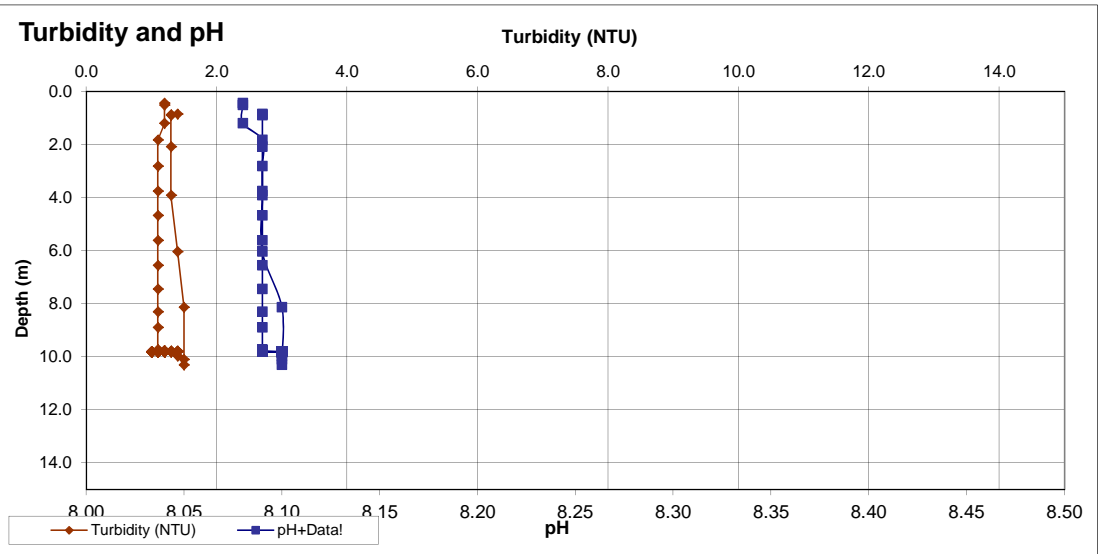
**Berth 103 Stage 2
Port Kembla, Australia
Water Quality Report**

Location	TB-5	Waves	1 - 0-0.25m flat
Date	29-07-15	Weather	5 - Partly Sunny
Start time	10:31	Comments	
End time	10:34		
Max. depth (m)	10.31		
Seabed (m)	11.06		

	Latitude	Longitude
TB-5	34 27.8119879 S	150 53.7919001 E

Depth interval (m)		Average					
Depth (min)	Depth (max)	NTU*	pH	Cond (mS/cm)	Temp (C)	DO (%)	DO (mg/l)
1.00	3.00	1.2	8.1	53463.0	15.8	5.0	0.0
4.50	6.50	1.2	8.1	53563.3	15.7	5.0	0.0
8.00	10.00	1.1	8.1	53632.7	15.5	5.0	0.0

Average over water column	1.2	8.1	53553.0	15.7	5.0	0.0
----------------------------------	------------	------------	----------------	-------------	------------	------------





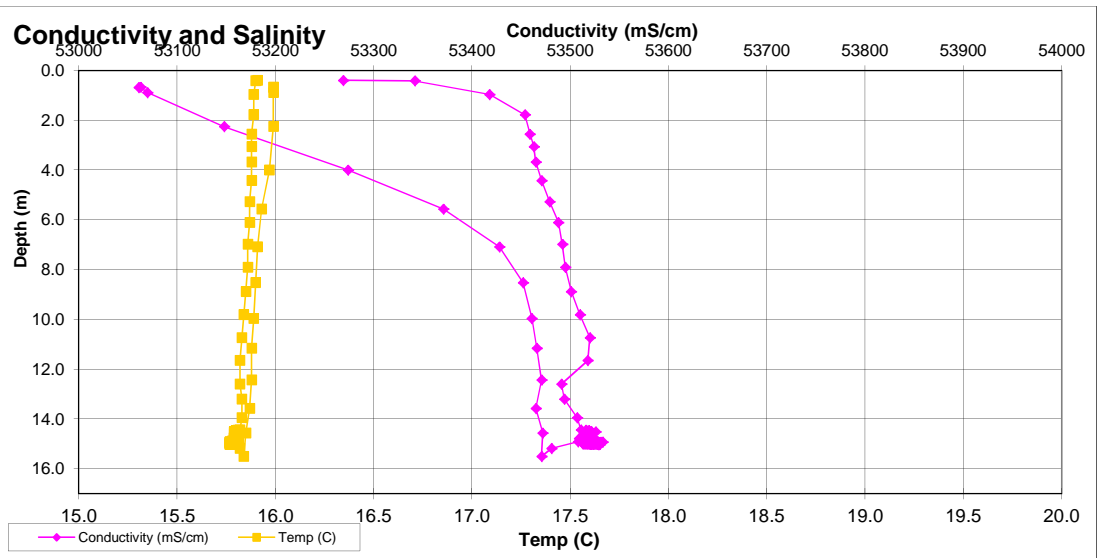
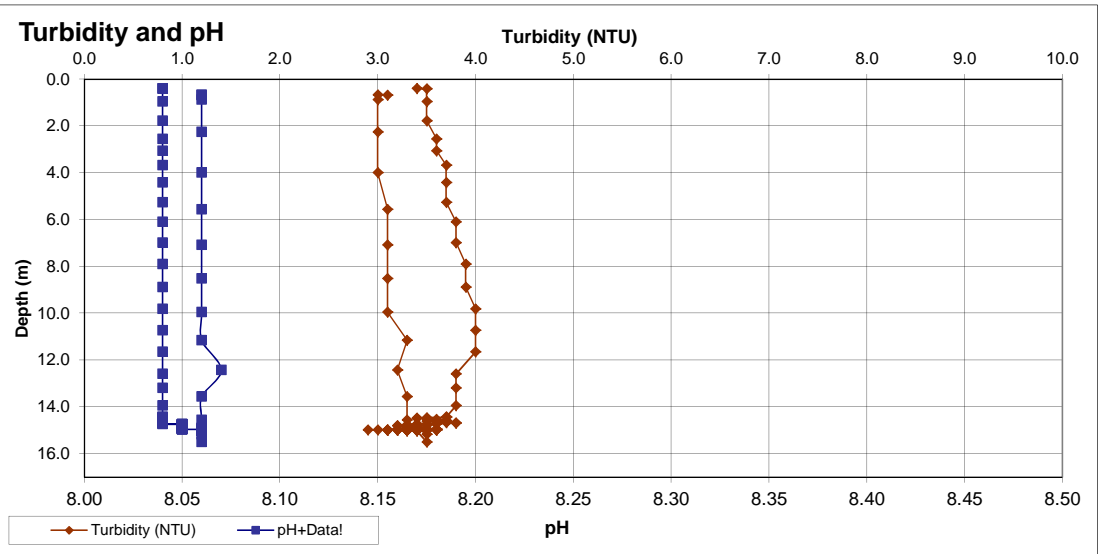
Berth 103 Stage 2 Port Kembla, Australia Water Quality Report

Location	TB-1		
Date	30-07-15	Waves	1 - 0-0.25m flat
Start time	12:07	Weather	5 - Partly Sunny
End time	12:09	Comments	
Max. depth (m)	15.51		
Seabed (m)	16.26		

	Latitude	Longitude
TB-1	34 27.3525207 S	150 53.6238341 E

Depth interval (m)		Average						
Depth (min)	Depth (max)	NTU*	pH	Cond (mS/cm)	Temp (C)	DO (%)	DO (mg/l)	
1.00	3.00	3.4	8.0	53353.7	15.9	1.0	0.0	
7.00	9.00	3.5	8.1	53469.0	15.9	1.0	0.0	
13.00	15.00	3.4	8.1	53518.7	15.8	1.0	0.0	

Average over water column	3.4	8.0	53447.1	15.9	1.0	0.0
---------------------------	-----	-----	---------	------	-----	-----





Berth 103 Stage 2 Port Kembla, Australia Water Quality Report

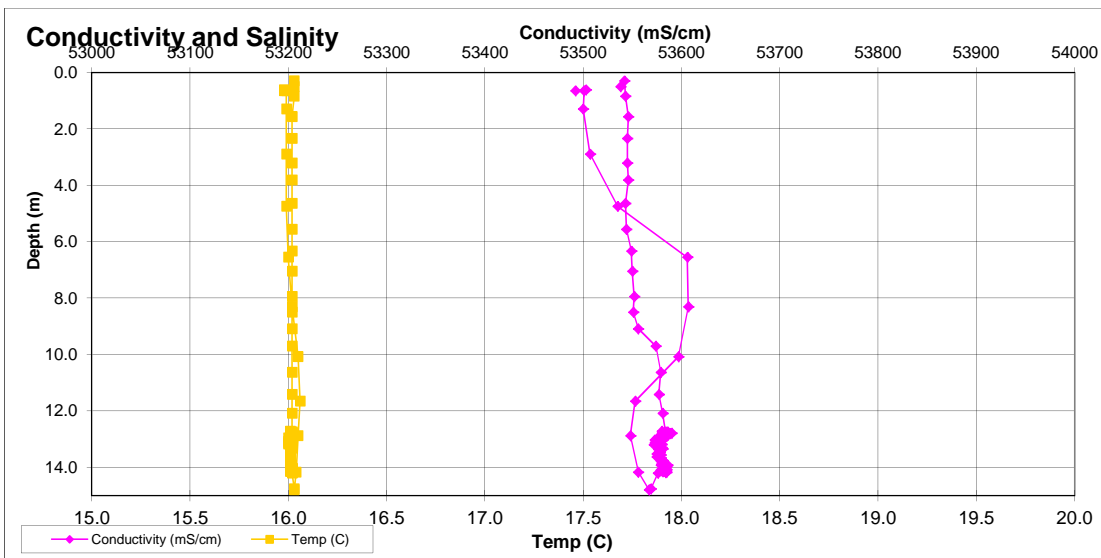
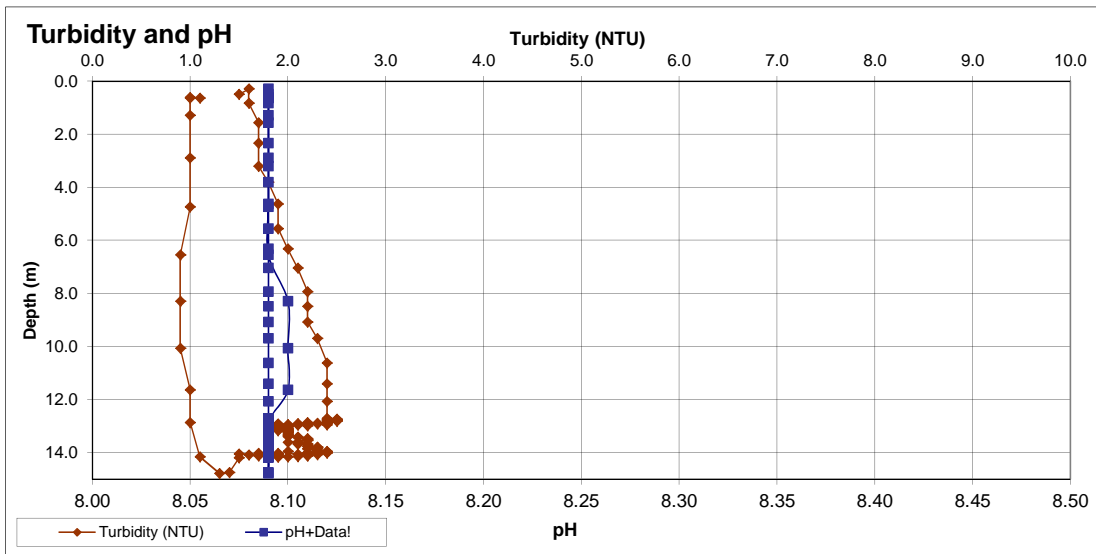
Location TB-2
Date 30-07-15
Start time 11:05
End time 11:08
Max. depth (m) 14.79
Seabed (m) 15.54

Waves 1 - 0-0.25m flat
Weather 5 - Partly Sunny
Comments

	Latitude	Longitude
TB-2	34 28.2750441 S	150 54.4530625 E

Depth interval (m)		Average					
Depth (min)	Depth (max)	NTU*	pH	Cond (mS/cm)	Temp (C)	DO (%)	DO (mg/l)
1.00	3.00	1.4	8.1	53524.5	16.0	2.0	0.0
7.00	9.00	1.9	8.1	53565.0	16.0	2.0	0.0
13.00	15.00	2.0	8.1	53579.1	16.0	2.0	0.0

Average over water column	1.7	8.1	53556.2	16.0	2.0	0.0
---------------------------	-----	-----	---------	------	-----	-----





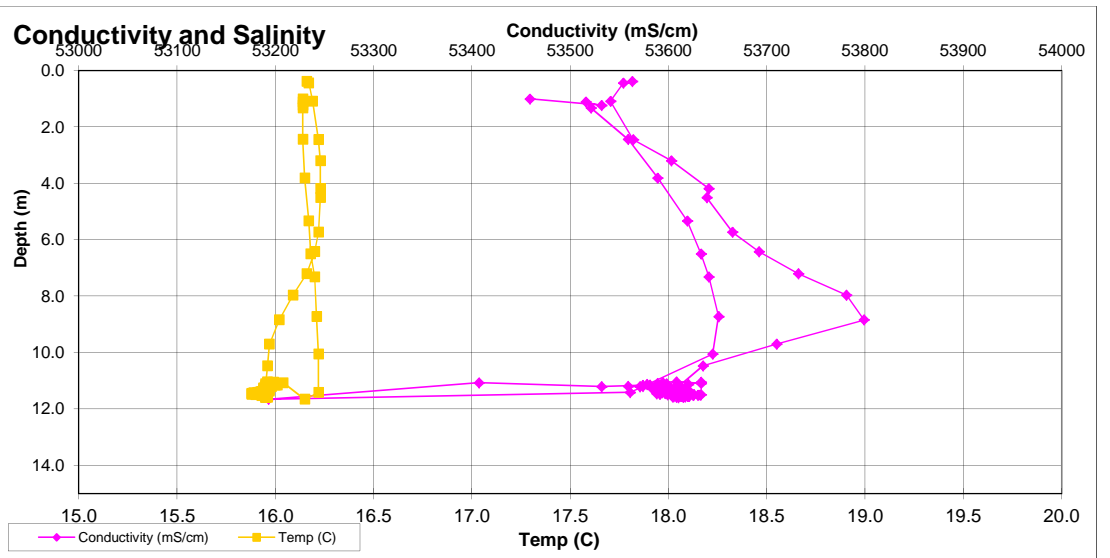
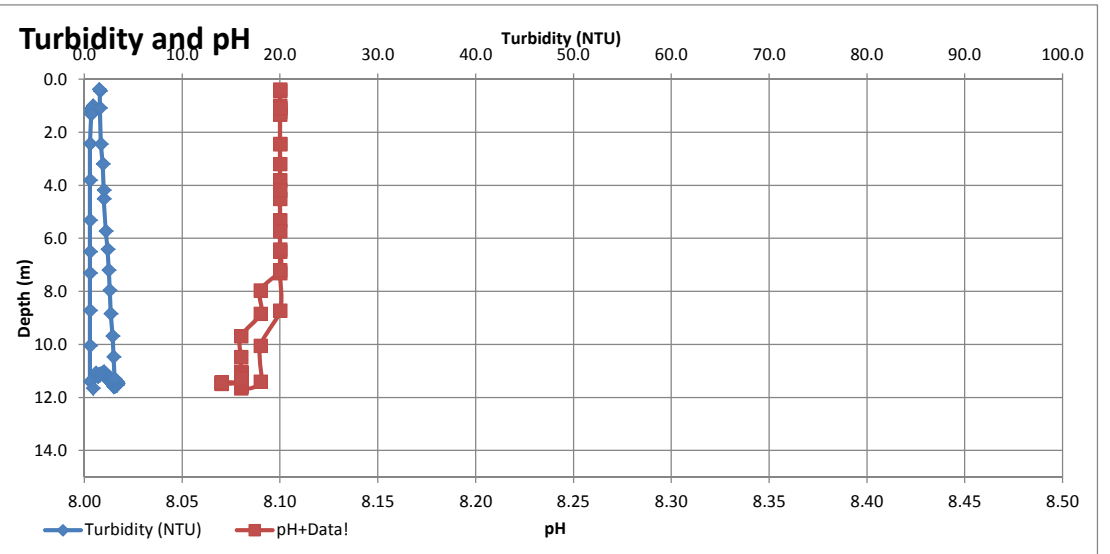
Berth 103 Stage 2 Port Kembla, Australia Water Quality Report

Location	TB-2		
Date	30-07-15	Waves	1 - 0-0.25m flat
Start time	10:58	Weather	5 - Partly Sunny
End time	11:00	Comments	
Max. depth (m)	11.65		
Seabed (m)	12.40		

	Latitude	Longitude
TB-2	34 28.2750441 S	150 54.4530625 E

Depth interval (m)		Average					
Depth (min)	Depth (max)	NTU*	pH	Cond (mS/cm)	Temp (C)	DO (%)	DO (mg/l)
1.00	3.00	1.0	8.1	53527.4	16.2	3.0	0.0
5.00	7.00	1.5	8.1	53652.3	16.2	3.0	0.0
9.00	11.00	2.2	8.1	53663.3	16.1	3.0	0.0

Average over water column	1.5	8.1	53614.3	16.1	3.0	0.0
----------------------------------	------------	------------	----------------	-------------	------------	------------





Berth 103 Stage 2
Port Kembla, Australia
Water Quality Report

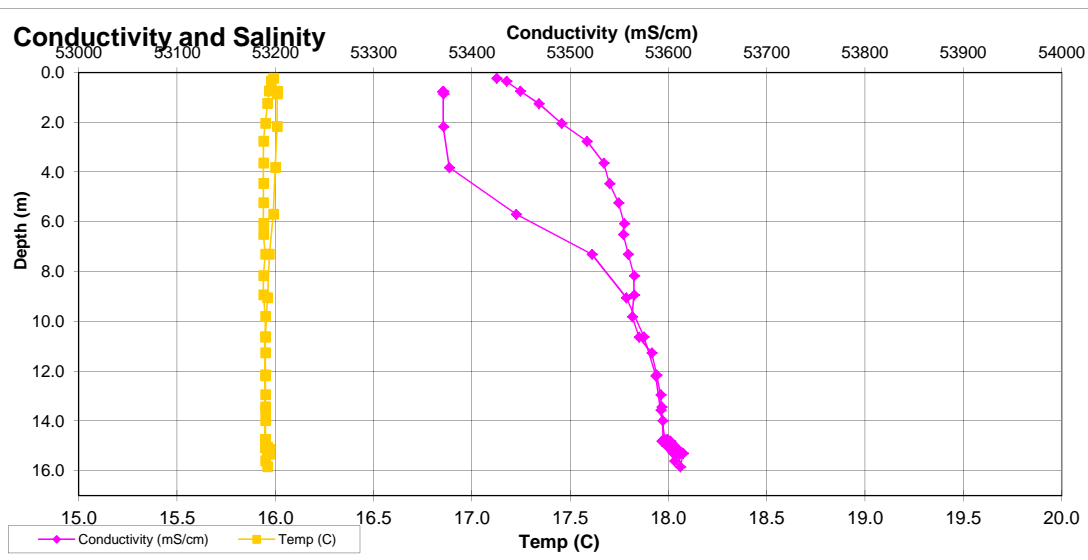
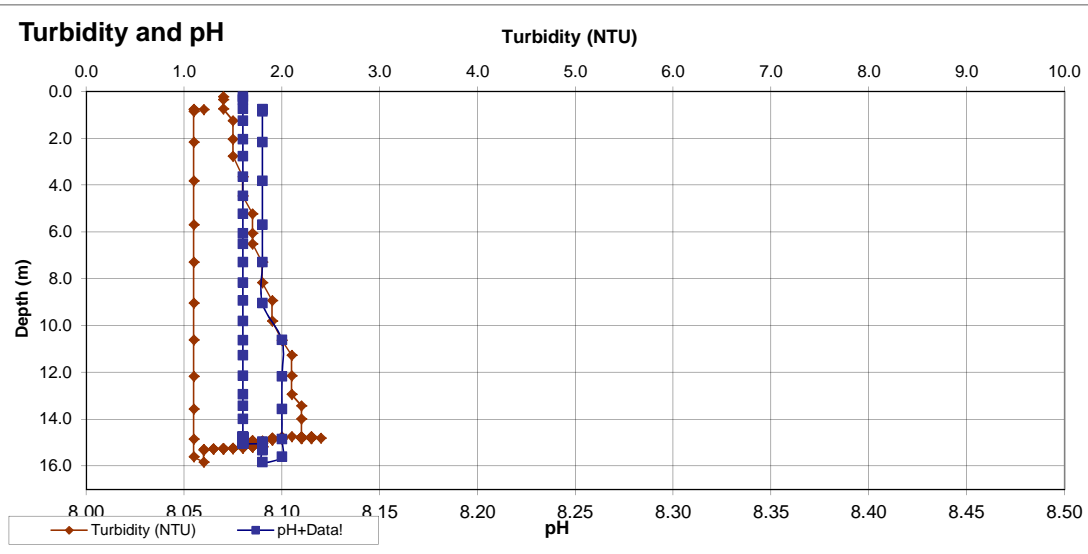
Location TB-4
 Date 30-07-15
 Start time 11:42
 End time 11:44
 Max. depth (m) 15.84
 Seabed (m) 16.59

Waves 1 - 0-0.25m flat
 Weather 5 - Partly Sunny
 Comments

	Latitude	Longitude
TB-4	34 27.9189346 S	150 54.5703749 E

Depth interval (m)		Average					
Depth (min)	Depth (max)	NTU*	pH	Cond (mS/cm)	Temp (C)	DO (%)	DO (mg/l)
1.00	3.00	1.4	8.1	53461.8	16.0	4.0	0.0
7.50	9.50	1.6	8.1	53562.3	15.9	4.0	0.0
14.00	16.00	1.8	8.1	53602.3	16.0	4.0	0.0

Average over water column	1.6	8.1	53542.1	16.0	4.0	0.0
---------------------------	-----	-----	---------	------	-----	-----





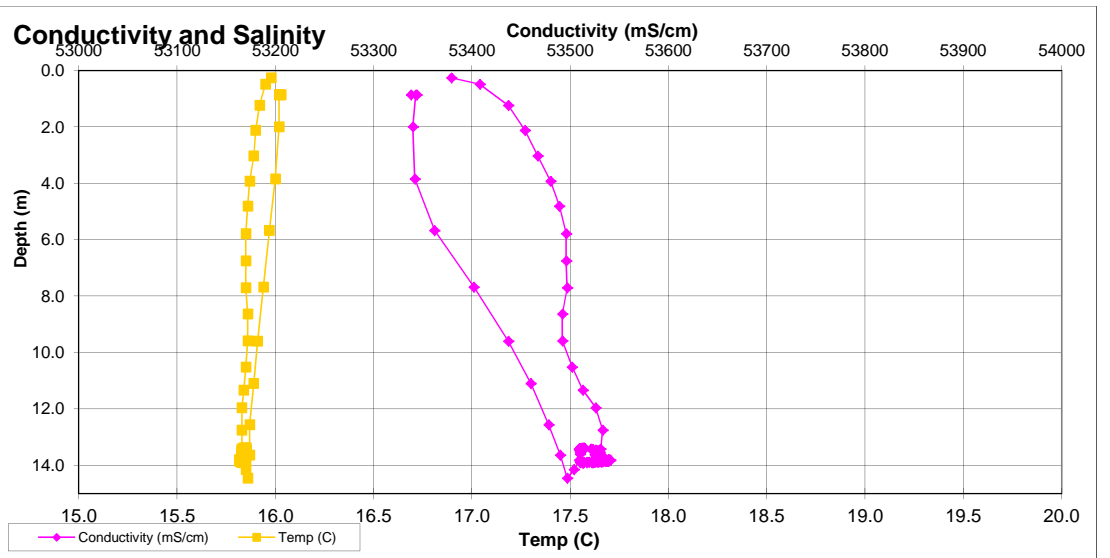
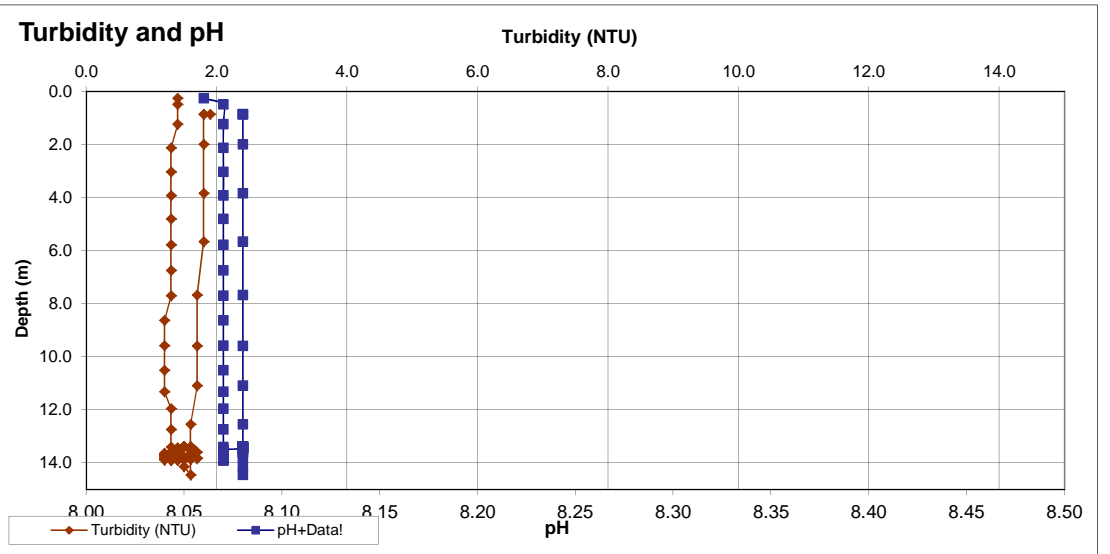
**Berth 103 Stage 2
Port Kembla, Australia
Water Quality Report**

Location	TB-5	Waves	1 - 0-0.25m flat
Date	30-07-15	Weather	5 - Partly Sunny
Start time	11:56	Comments	
End time	11:58		
Max. depth (m)	14.45		
Seabed (m)	15.20		

	Latitude	Longitude
TB-5	34 27.8119879 S	150 53.7919001 E

Depth interval (m)		Average					
Depth (min)	Depth (max)	NTU*	pH	Cond (mS/cm)	Temp (C)	DO (%)	DO (mg/l)
1.00	3.00	1.5	8.1	53410.3	15.9	5.0	0.0
6.50	8.50	1.4	8.1	53465.0	15.9	5.0	0.0
12.00	14.00	1.4	8.1	53526.6	15.8	5.0	0.0

Average over water column	1.5	8.1	53467.3	15.9	5.0	0.0
----------------------------------	------------	------------	----------------	-------------	------------	------------





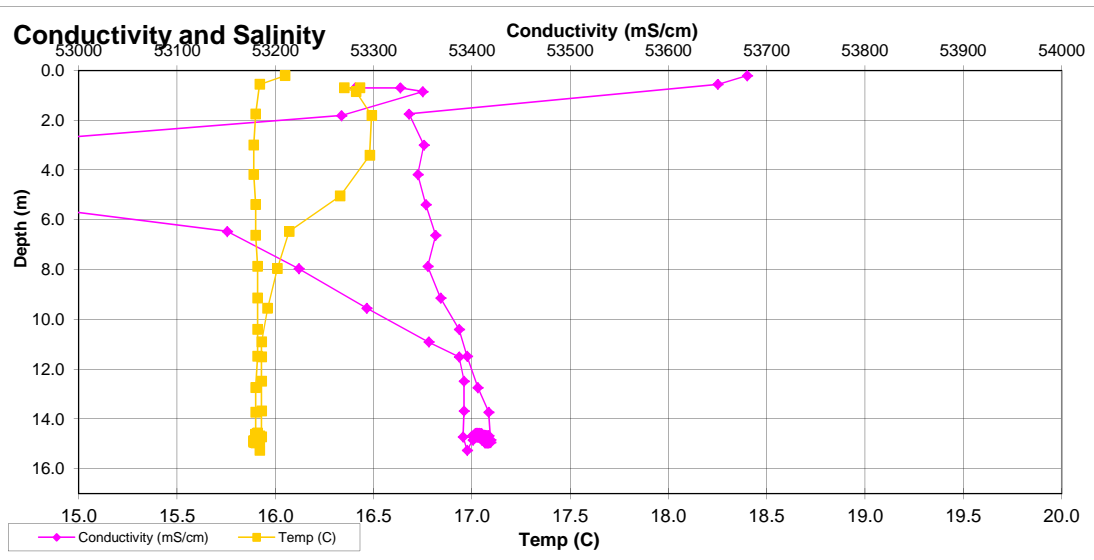
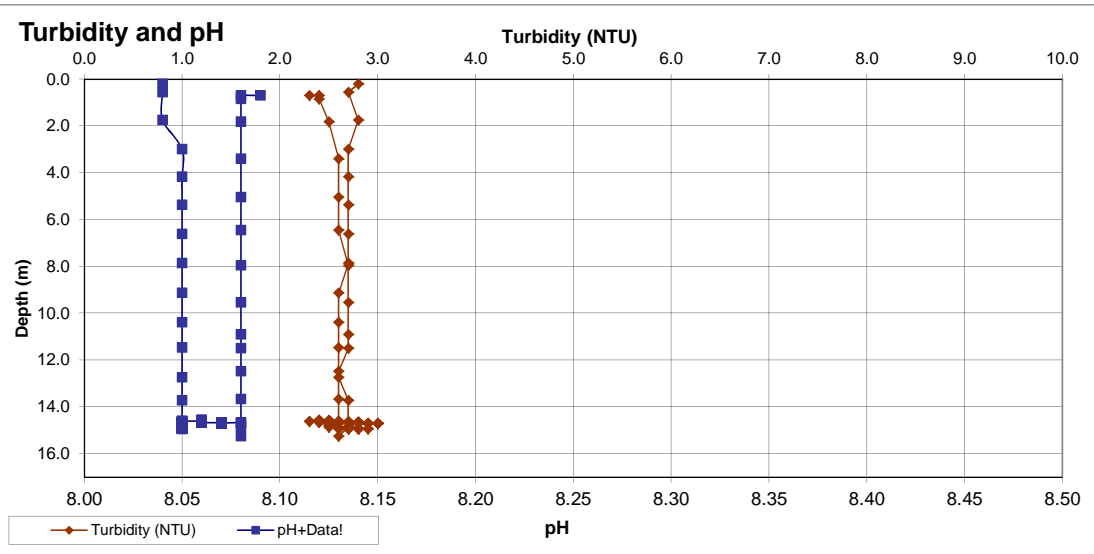
Berth 103 Stage 2
Port Kembla, Australia
Water Quality Report

Location	TB-1	Waves	1 - 0-0.25m flat
Date	31-07-15	Weather	5 - Partly Sunny
Start time	13:15	Comments	
End time	13:17		
Max. depth (m)	15.26		
Seabed (m)	16.01		

	Latitude	Longitude
TB-1	34 27.3525207 S	150 53.6238341 E

Depth interval (m)		Average					
Depth (min)	Depth (max)	NTU*	pH	Cond (mS/cm)	Temp (C)	DO (%)	DO (mg/l)
1.00	3.00	2.7	8.1	53301.5	16.2	1.0	0.0
7.00	9.00	2.7	8.1	53289.5	16.0	1.0	0.0
13.00	15.00	2.6	8.1	53409.5	15.9	1.0	0.0

Average over water column	2.7	8.1	53333.5	16.0	1.0	0.0
----------------------------------	------------	------------	----------------	-------------	------------	------------





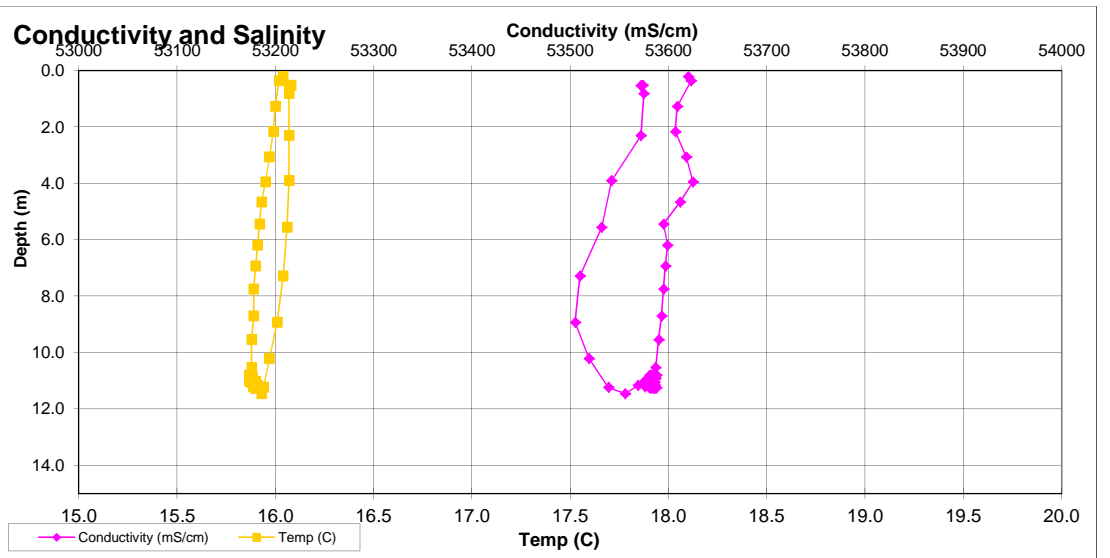
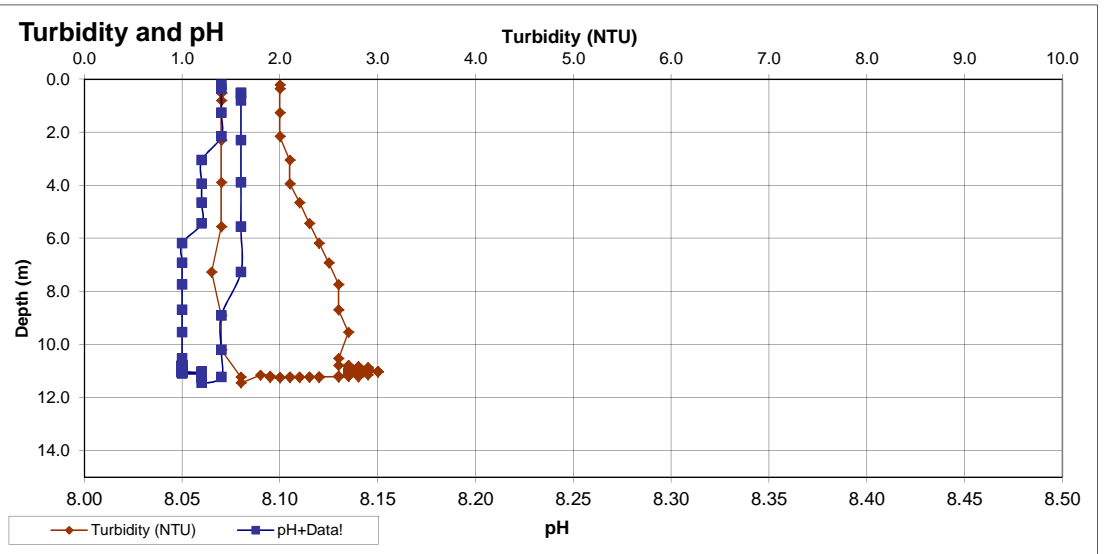
Berth 103 Stage 2
Port Kembla, Australia
Water Quality Report

Location	TB-2	Waves	1 - 0-0.25m flat
Date	31-07-15	Weather	5 - Partly Sunny
Start time	13:52	Comments	
End time	13:55		
Max. depth (m)	11.46		
Seabed (m)	12.21		

	Latitude	Longitude
TB-2	34 28.2750441 S	150 54.4530625 E

Depth interval (m)		Average					
Depth (min)	Depth (max)	NTU*	pH	Cond (mS/cm)	Temp (C)	DO (%)	DO (mg/l)
1.00	3.00	1.8	8.1	53596.0	16.0	2.0	0.0
5.00	7.00	2.2	8.1	53580.8	15.9	2.0	0.0
9.00	11.00	2.7	8.1	53582.2	15.9	2.0	0.0

Average over water column	2.2	8.1	53586.3	15.9	2.0	0.0
----------------------------------	------------	------------	----------------	-------------	------------	------------





Berth 103 Stage 2 Port Kembla, Australia Water Quality Report

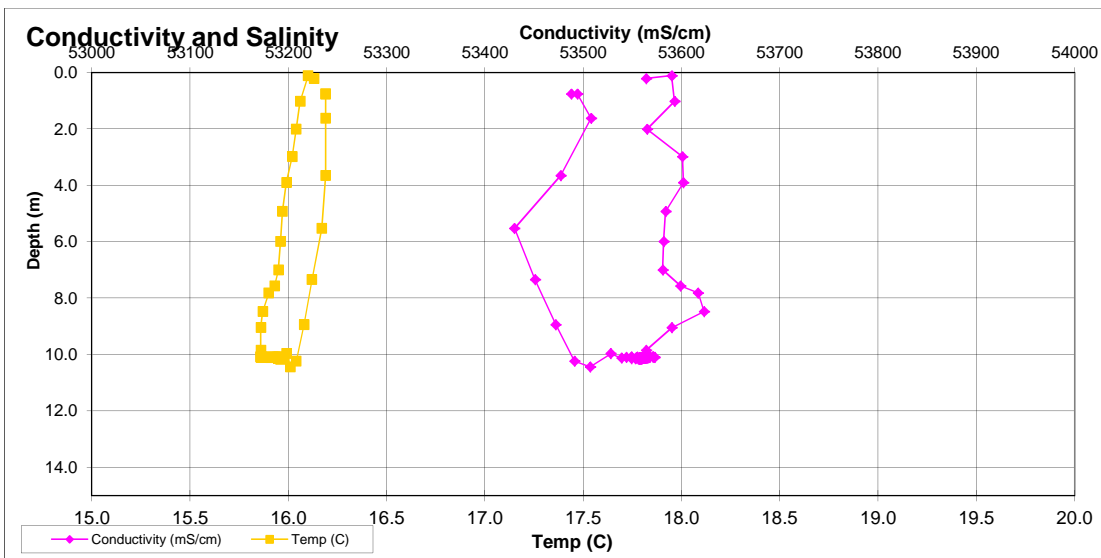
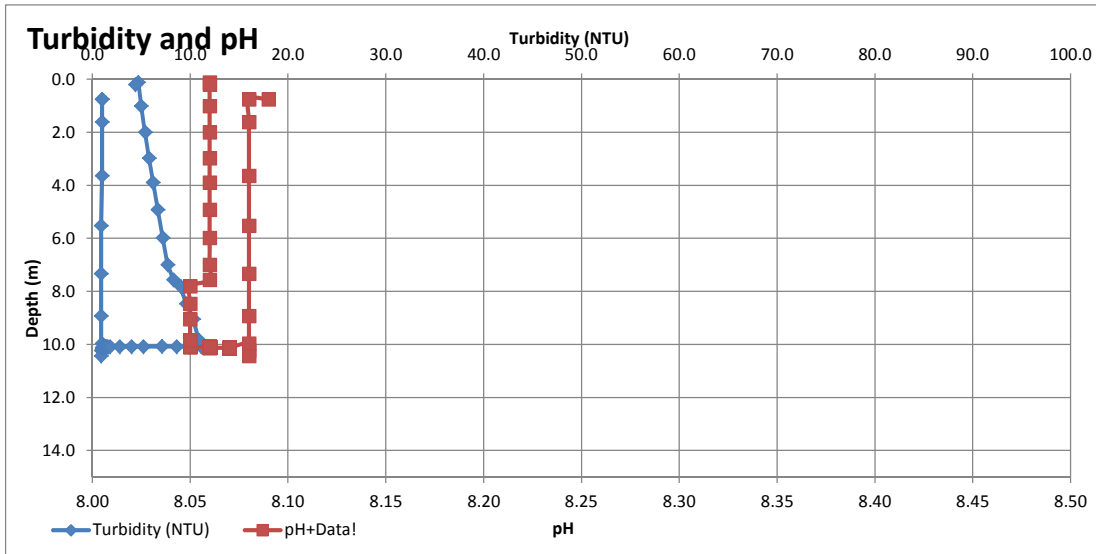
Location TB-2
Date 31-07-15
Start time 13:45
End time 13:47
Max. depth (m) 10.44
Seabed (m) 11.19

Waves 1 - 0-0.25m flat
Weather 5 - Partly Sunny
Comments

	Latitude	Longitude
TB-2	34 28.2750441 S	150 54.4530625 E

Depth interval (m)		Average					
Depth (min)	Depth (max)	NTU*	pH	Cond (mS/cm)	Temp (C)	DO (%)	DO (mg/l)
1.00	3.00	4.3	8.1	53566.8	16.1	3.0	0.0
4.50	6.50	4.9	8.1	53532.0	16.0	3.0	0.0
8.00	10.00	6.5	8.1	53555.4	15.9	3.0	0.0

Average over water column		5.3	8.1	53551.4	16.0	3.0	0.0
---------------------------	--	-----	-----	---------	------	-----	-----





Berth 103 Stage 2 Port Kembla, Australia Water Quality Report

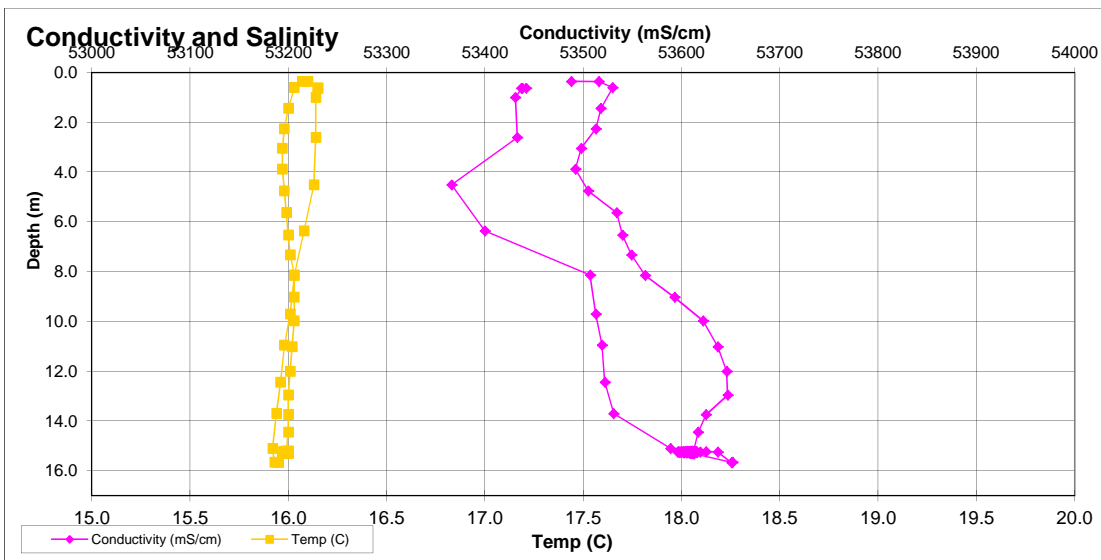
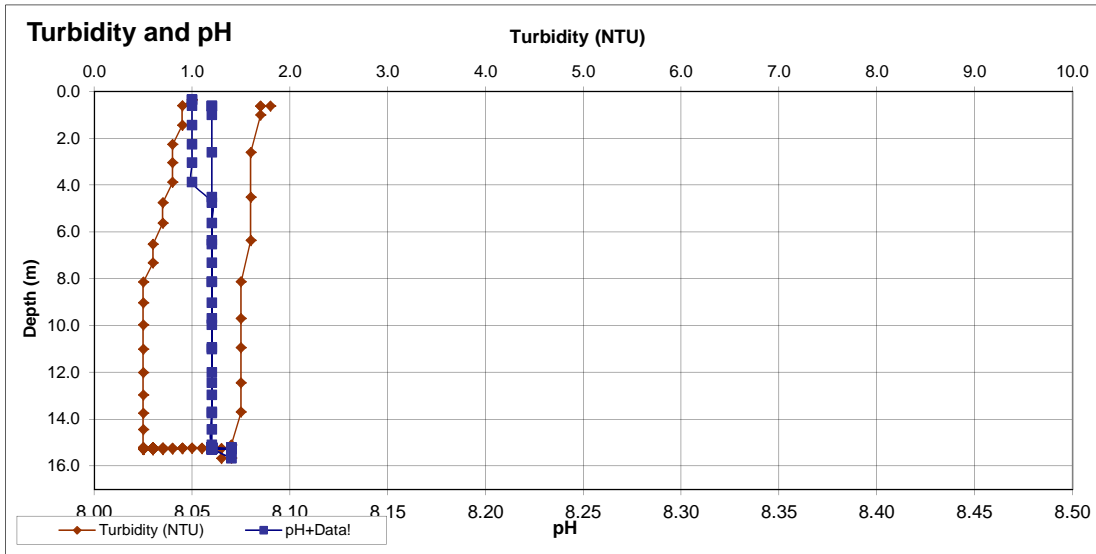
Location TB-4
Date 31-07-15
Start time 13:36
End time 13:38
Max. depth (m) 15.67
Seabed (m) 16.42

Waves 1 - 0-0.25m flat
Weather 5 - Partly Sunny
Comments

	Latitude	Longitude
TB-4	34 27.9189346 S	150 54.5703749 E

Depth interval (m)		Average					
Depth (min)	Depth (max)	NTU*	pH	Cond (mS/cm)	Temp (C)	DO (%)	DO (mg/l)
1.00	3.00	1.3	8.1	53473.8	16.1	4.0	0.0
7.00	9.00	0.9	8.1	53539.7	16.0	4.0	0.0
13.00	15.00	0.8	8.1	53591.0	16.0	4.0	0.0

Average over water column	1.0	8.1	53534.8	16.0	4.0	0.0
---------------------------	-----	-----	---------	------	-----	-----





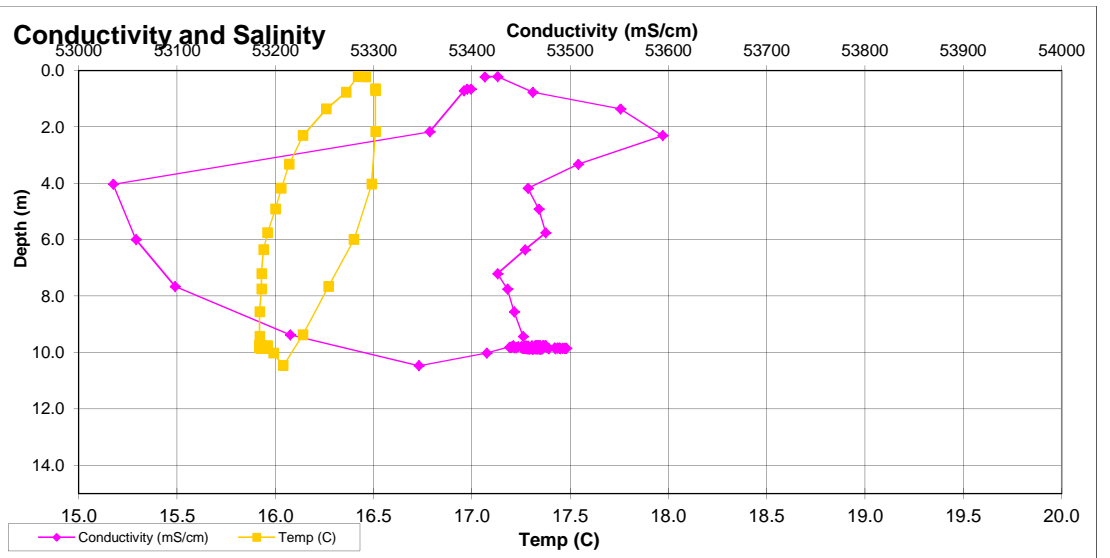
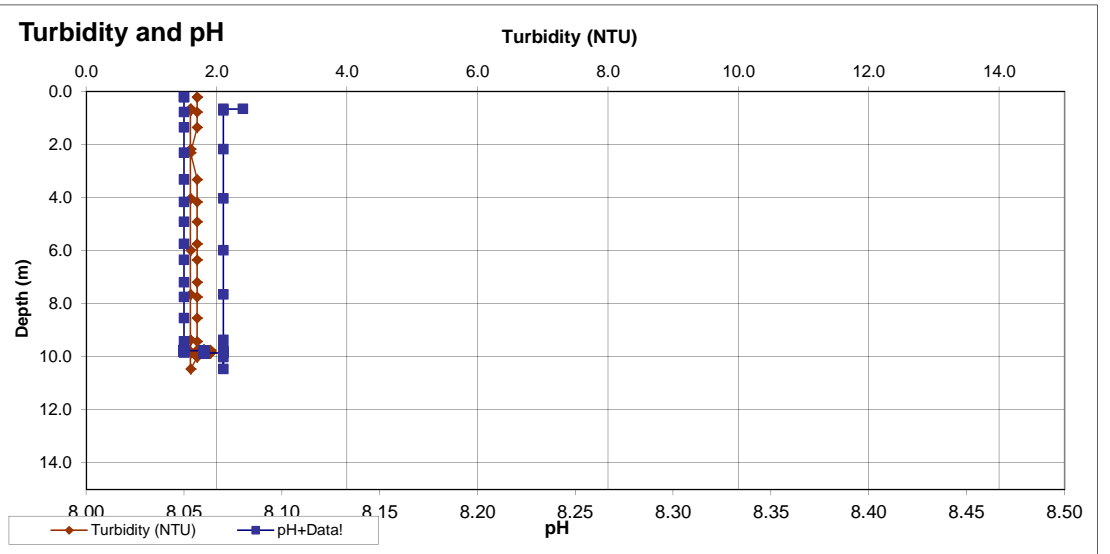
**Berth 103 Stage 2
Port Kembla, Australia
Water Quality Report**

Location	TB-5	Waves	1 - 0-0.25m flat
Date	31-07-15	Weather	5 - Partly Sunny
Start time	13:25	Comments	
End time	13:27		
Max. depth (m)	10.46		
Seabed (m)	11.21		

	Latitude	Longitude
TB-5	34 27.8119879 S	150 53.7919001 E

Depth interval (m)		Average					
Depth (min)	Depth (max)	NTU*	pH	Cond (mS/cm)	Temp (C)	DO (%)	DO (mg/l)
1.00	3.00	1.6	8.1	53500.7	16.3	5.0	0.0
4.50	6.50	1.7	8.1	53363.8	16.1	5.0	0.0
8.00	10.00	1.8	8.1	53461.5	15.9	5.0	0.0

Average over water column	1.7	8.1	53442.0	16.1	5.0	0.0
----------------------------------	------------	------------	----------------	-------------	------------	------------





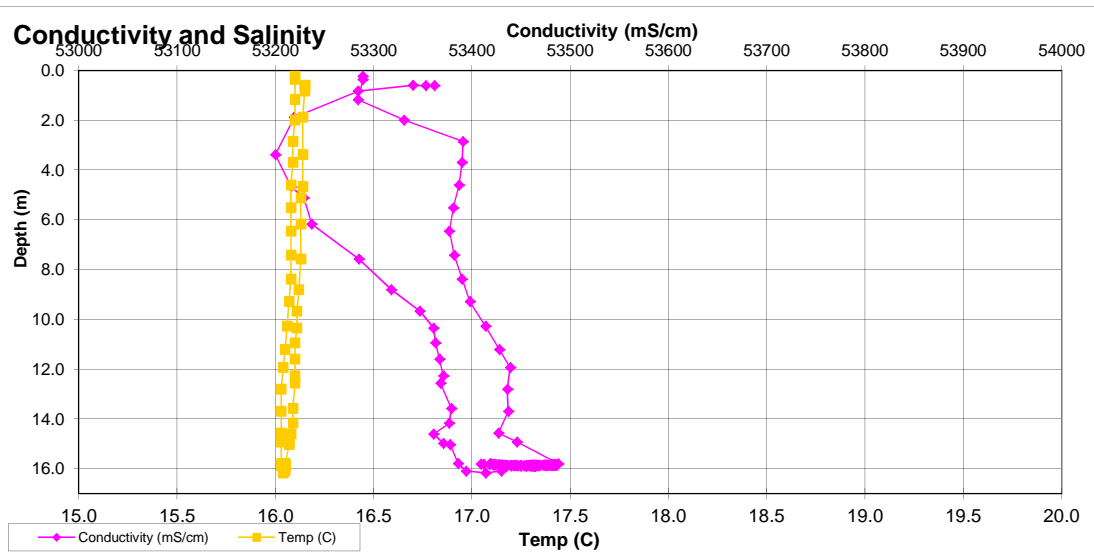
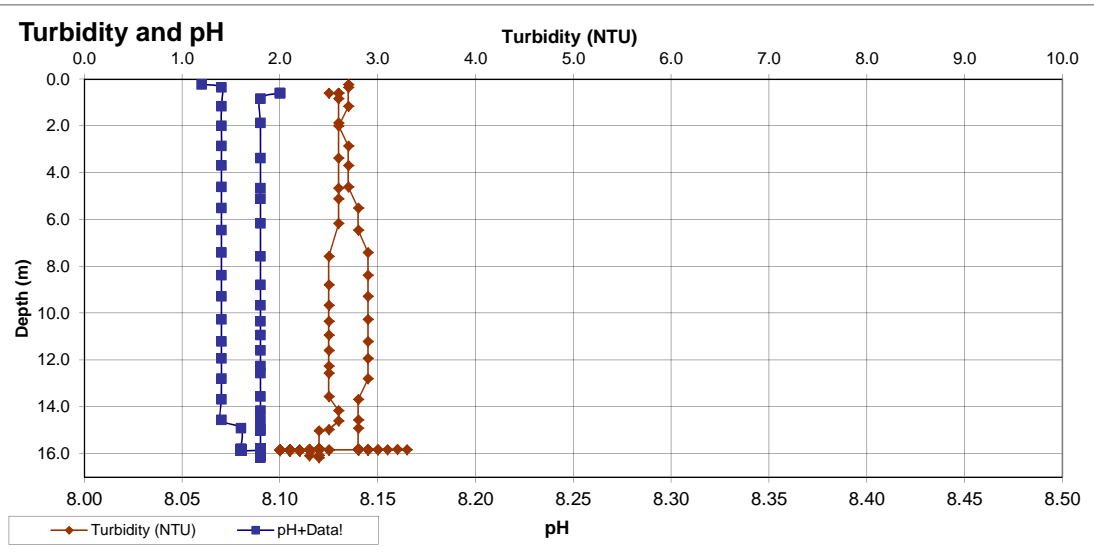
Berth 103 Stage 2
Port Kembla, Australia
Water Quality Report

Location	TB-1	Waves	1 - 0-0.25m flat
Date	01-08-15	Weather	5 - Partly Sunny
Start time	10:23	Comments	
End time	10:26		
Max. depth (m)	16.18		
Seabed (m)	16.93		

	Latitude	Longitude
TB-1	34 27.3525207 S	150 53.6238341 E

Depth interval (m)		Average					
Depth (min)	Depth (max)	NTU*	pH	Cond (mS/cm)	Temp (C)	DO (%)	DO (mg/l)
1.00	3.00	2.7	8.1	53306.3	16.1	1.0	0.0
7.50	9.50	2.7	8.1	53347.8	16.1	1.0	0.0
14.00	16.00	2.3	8.1	53457.1	16.0	1.0	0.0

Average over water column	2.5	8.1	53370.4	16.1	1.0	0.0
----------------------------------	------------	------------	----------------	-------------	------------	------------





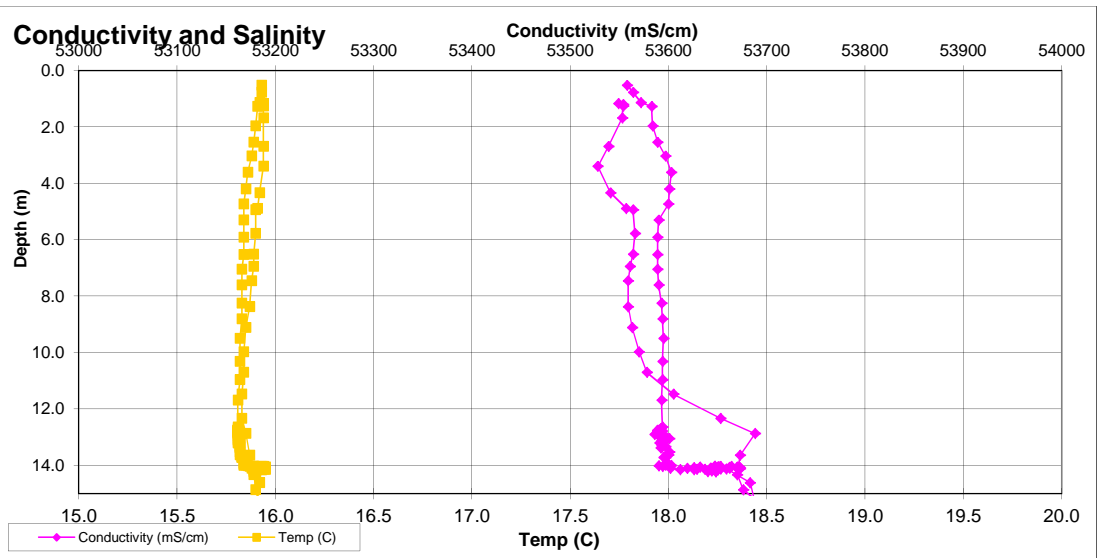
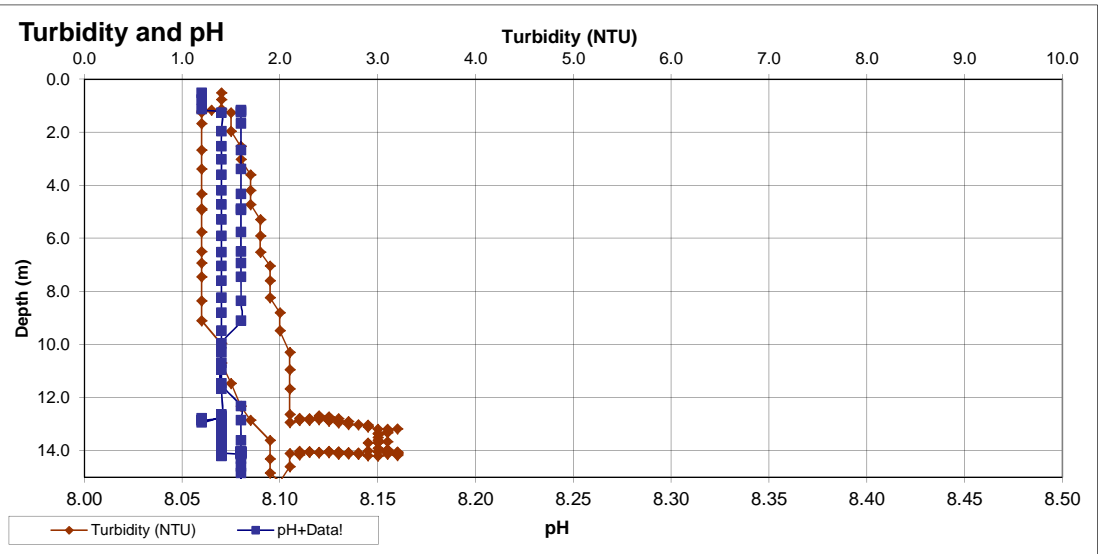
Berth 103 Stage 2 Port Kembla, Australia Water Quality Report

Location	TB-2	Waves	1 - 0-0.25m flat
Date	01-08-15	Weather	5 - Partly Sunny
Start time	11:01	Comments	
End time	11:03		
Max. depth (m)	15.17		
Seabed (m)	15.92		

	Latitude	Longitude
TB-2	34 28.2750441 S	150 54.4530625 E

Depth interval (m)		Average					
Depth (min)	Depth (max)	NTU*	pH	Cond (mS/cm)	Temp (C)	DO (%)	DO (mg/l)
1.00	3.00	1.3	8.1	53564.1	15.9	2.0	0.0
7.00	9.00	1.7	8.1	53580.7	15.8	2.0	0.0
13.00	15.00	2.8	8.1	53630.9	15.9	2.0	0.0

Average over water column	1.9	8.1	53591.9	15.9	2.0	0.0
----------------------------------	------------	------------	----------------	-------------	------------	------------





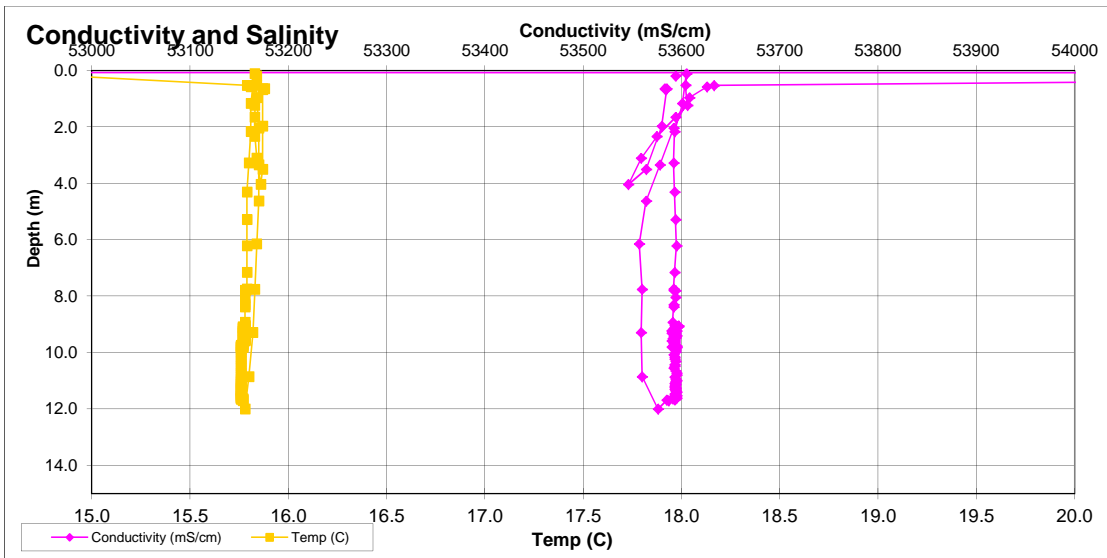
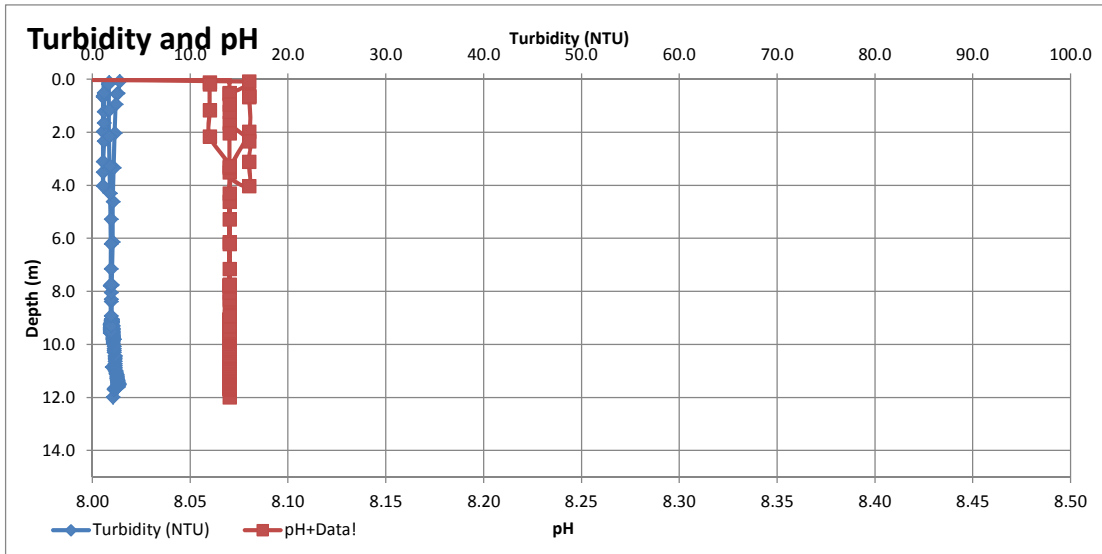
Berth 103 Stage 2 Port Kembla, Australia Water Quality Report

Location	TB-2		
Date	01-08-15	Waves	1 - 0-0.25m flat
Start time	10:53	Weather	5 - Partly Sunny
End time	10:56	Comments	
Max. depth (m)	12.00		
Seabed (m)	12.75		

	Latitude	Longitude
TB-2	34 28.2750441 S	150 54.4530625 E

Depth interval (m)		Average					
Depth (min)	Depth (max)	NTU*	pH	Cond (mS/cm)	Temp (C)	DO (%)	DO (mg/l)
1.00	3.00	1.5	8.1	53591.6	15.8	3.0	0.0
5.50	7.50	2.0	8.1	53581.7	15.8	3.0	0.0
10.00	12.00	2.4	8.1	53592.2	15.8	3.0	0.0

Average over water column	2.0	8.1	53588.5	15.8	3.0	0.0
----------------------------------	------------	------------	----------------	-------------	------------	------------





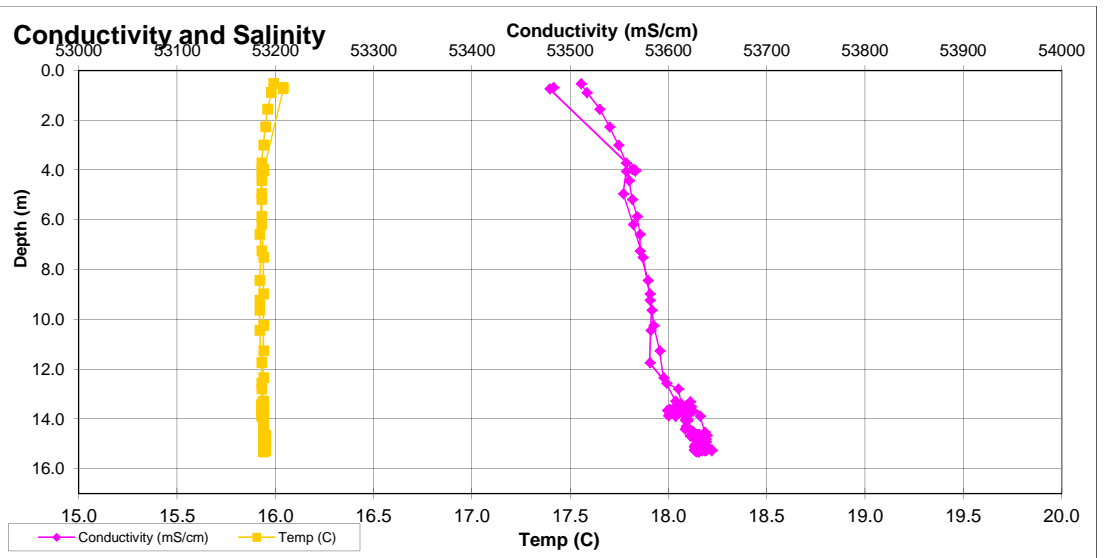
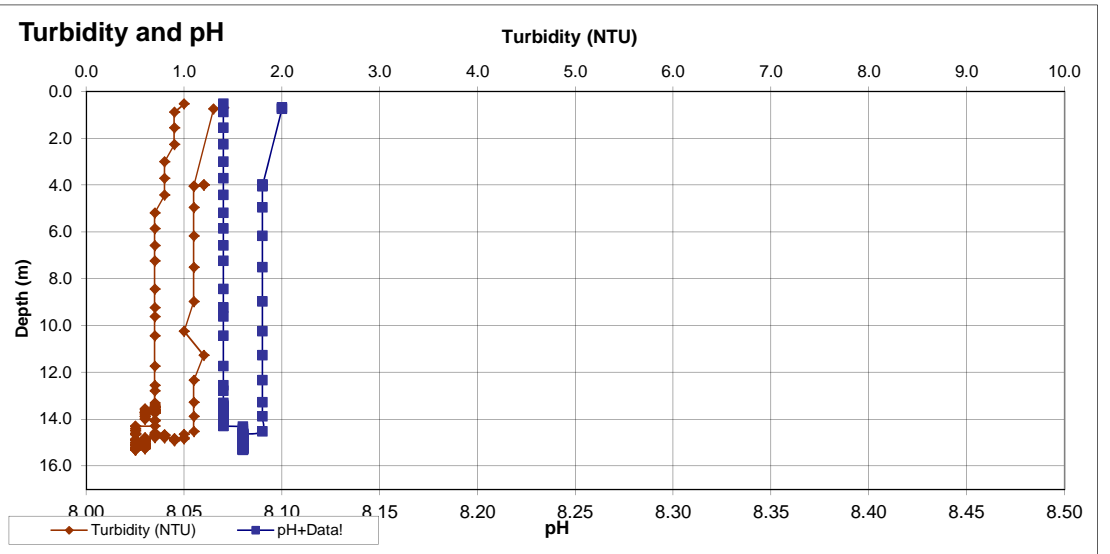
Berth 103 Stage 2 Port Kembla, Australia Water Quality Report

Location	TB-4		
Date	01-08-15	Waves	1 - 0-0.25m flat
Start time	10:44	Weather	5 - Partly Sunny
End time	10:47	Comments	
Max. depth (m)	15.32		
Seabed (m)	16.07		

	Latitude	Longitude
TB-4	34 27.9189346 S	150 54.5703749 E

Depth interval (m)		Average					
Depth (min)	Depth (max)	NTU*	pH	Cond (mS/cm)	Temp (C)	DO (%)	DO (mg/l)
1.00	3.00	0.9	8.1	53539.7	16.0	4.0	0.0
7.00	9.00	0.9	8.1	53576.3	15.9	4.0	0.0
13.00	15.00	0.7	8.1	53622.4	15.9	4.0	0.0

Average over water column	0.8	8.1	53579.4	15.9	4.0	0.0
---------------------------	-----	-----	---------	------	-----	-----





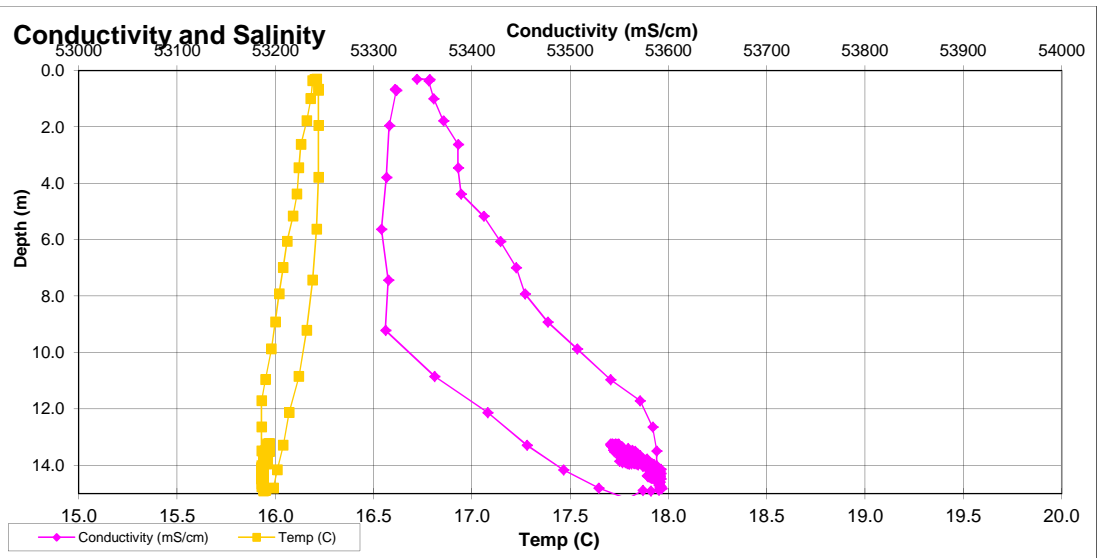
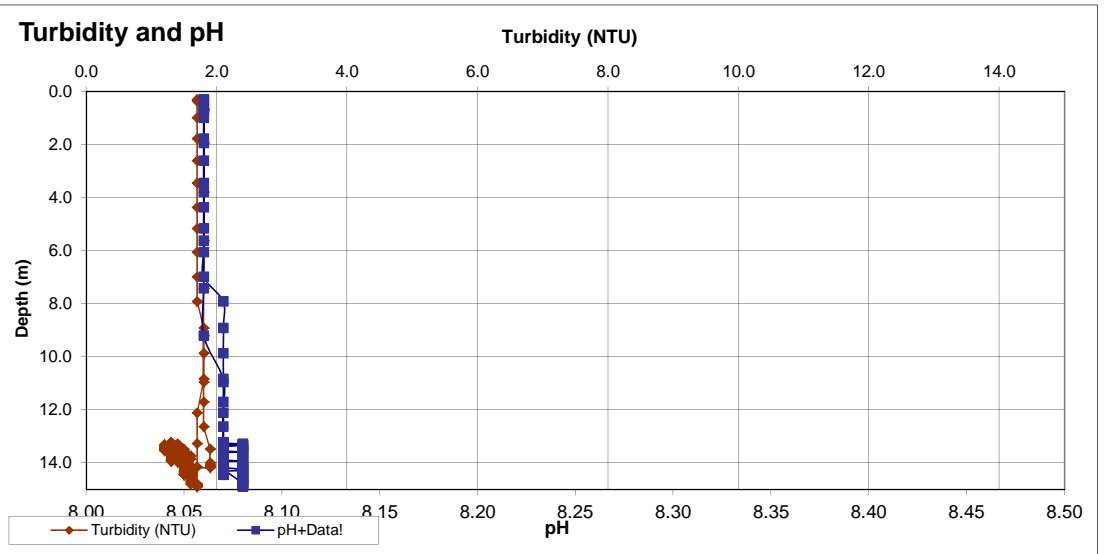
Berth 103 Stage 2 Port Kembla, Australia Water Quality Report

Location	TB-5	Waves	1 - 0-0.25m flat
Date	01-08-15	Weather	5 - Partly Sunny
Start time	10:33	Comments	
End time	10:36		
Max. depth (m)	15.18		
Seabed (m)	15.93		

	Latitude	Longitude
TB-5	34 27.8119879 S	150 53.7919001 E

Depth interval (m)		Average					
Depth (min)	Depth (max)	NTU*	pH	Cond (mS/cm)	Temp (C)	DO (%)	DO (mg/l)
1.00	3.00	1.7	8.1	53357.7	16.2	5.0	0.0
7.00	9.00	1.8	8.1	53415.3	16.1	5.0	0.0
13.00	15.00	1.5	8.1	53568.2	15.9	5.0	0.0

Average over water column	1.7	8.1	53447.1	16.1	5.0	0.0
----------------------------------	------------	------------	----------------	-------------	------------	------------





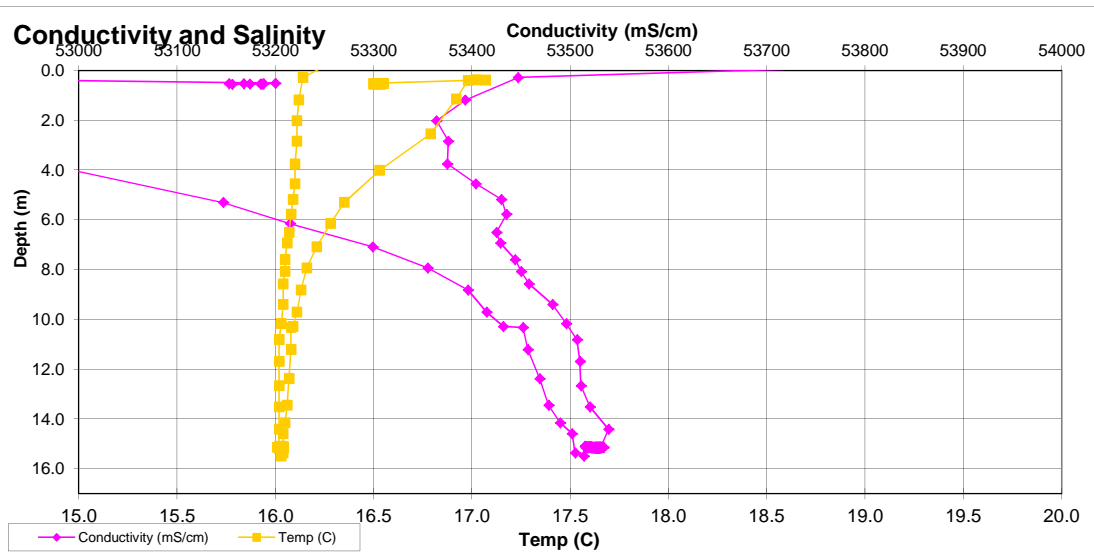
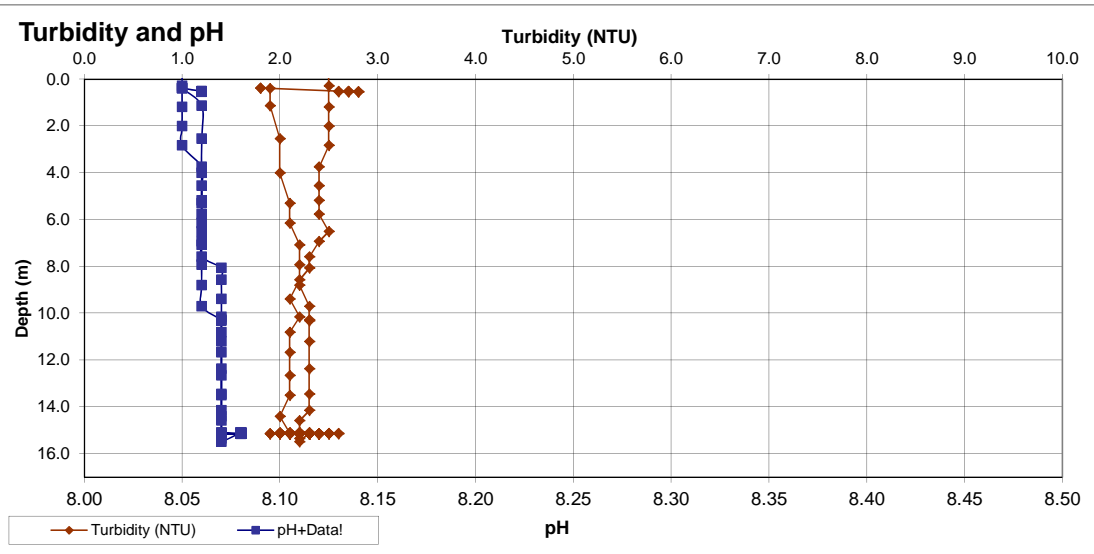
**Berth 103 Stage 2
Port Kembla, Australia
Water Quality Report**

Location	TB-1	Waves	1 - 0-0.25m flat
Date	02-08-15	Weather	5 - Partly Sunny
Start time	13:18	Comments	
End time	13:22		
Max. depth (m)	15.50		
Seabed (m)	16.25		

	Latitude	Longitude
TB-1	34 27.3525207 S	150 53.6238341 E

Depth interval (m)		Average					
Depth (min)	Depth (max)	NTU*	pH	Cond (mS/cm)	Temp (C)	DO (%)	DO (mg/l)
1.00	3.00	2.3	8.1	53127.4	16.4	1.0	0.0
7.00	9.00	2.2	8.1	53400.3	16.1	1.0	0.0
13.00	15.00	2.2	8.1	53505.8	16.0	1.0	0.0

Average over water column	2.2	8.1	53344.5	16.2	1.0	0.0
----------------------------------	------------	------------	----------------	-------------	------------	------------





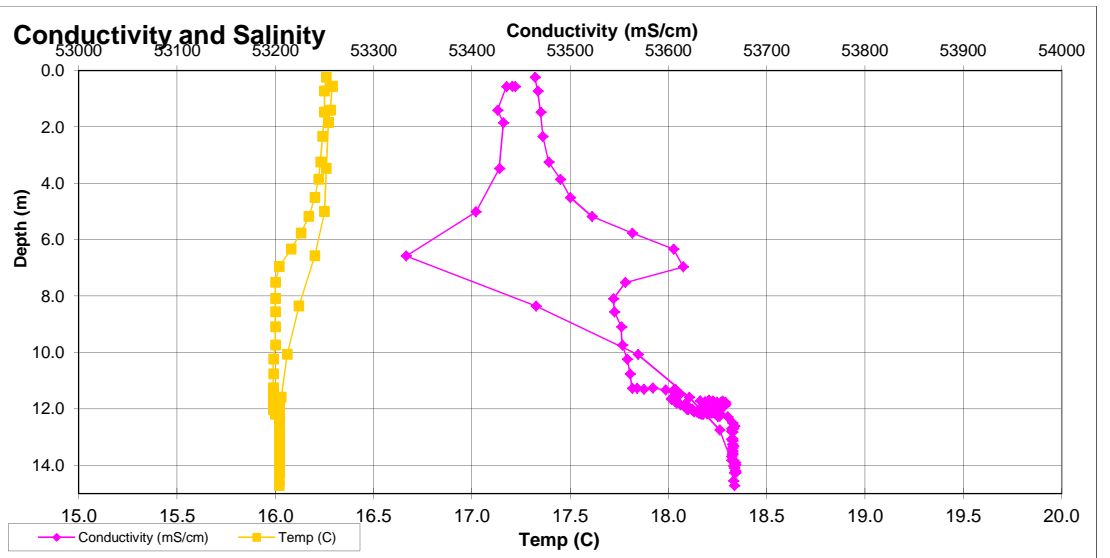
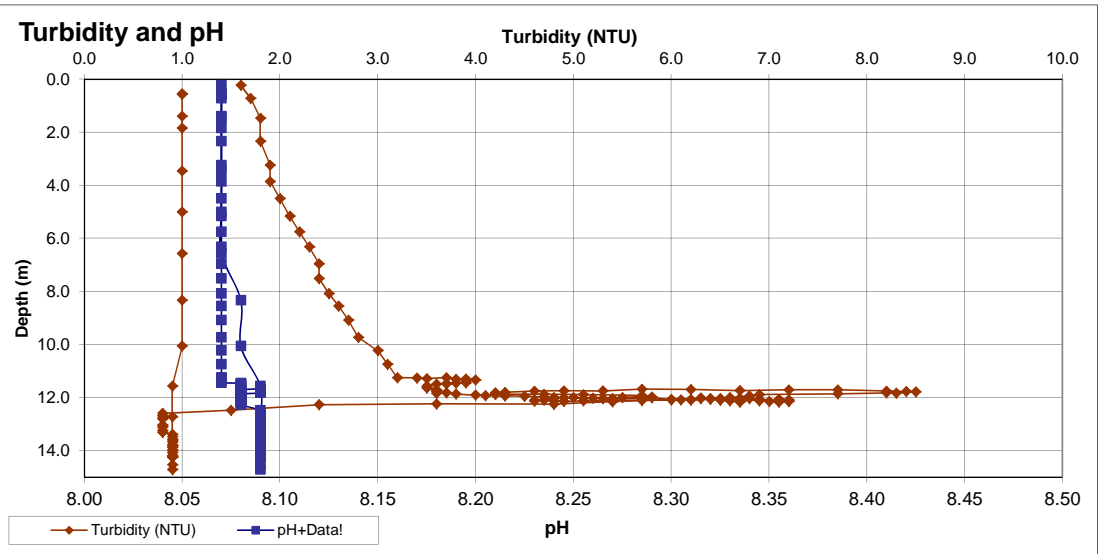
Berth 103 Stage 2 Port Kembla, Australia Water Quality Report

Location	TB-2		
Date	02-08-15	Waves	1 - 0-0.25m flat
Start time	13:53	Weather	5 - Partly Sunny
End time	13:56	Comments	
Max. depth (m)	14.72		
Seabed (m)	15.47		

	Latitude	Longitude
TB-2	34 28.2750441 S	150 54.4530625 E

Depth interval (m)		Average					
Depth (min)	Depth (max)	NTU*	pH	Cond (mS/cm)	Temp (C)	DO (%)	DO (mg/l)
1.00	3.00	1.4	8.1	53450.0	16.3	2.0	0.0
6.50	8.50	1.9	8.1	53502.6	16.1	2.0	0.0
12.00	14.00	4.5	8.1	53645.0	16.0	2.0	0.0

Average over water column	2.6	8.1	53532.5	16.1	2.0	0.0
---------------------------	-----	-----	---------	------	-----	-----





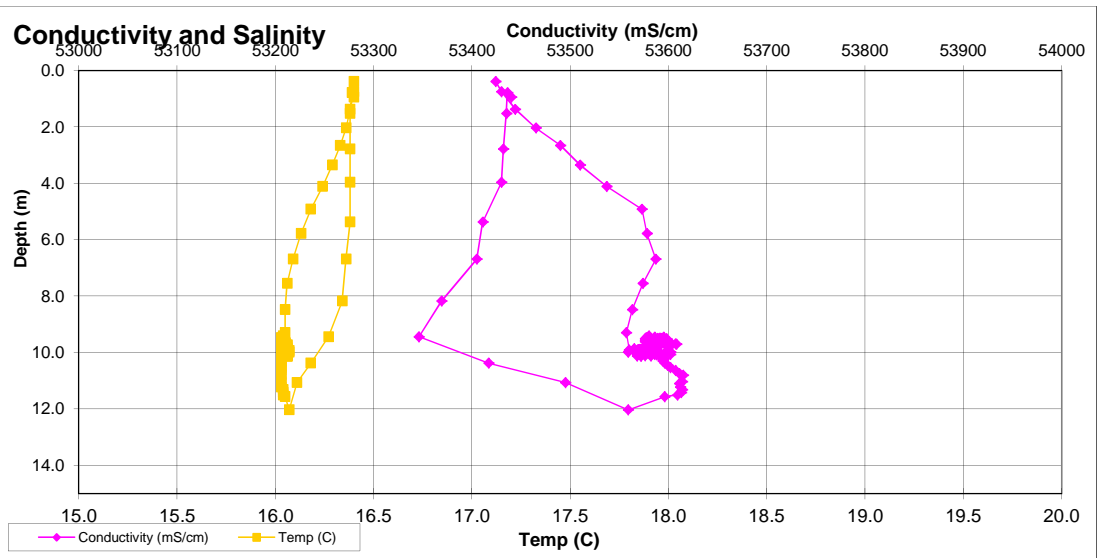
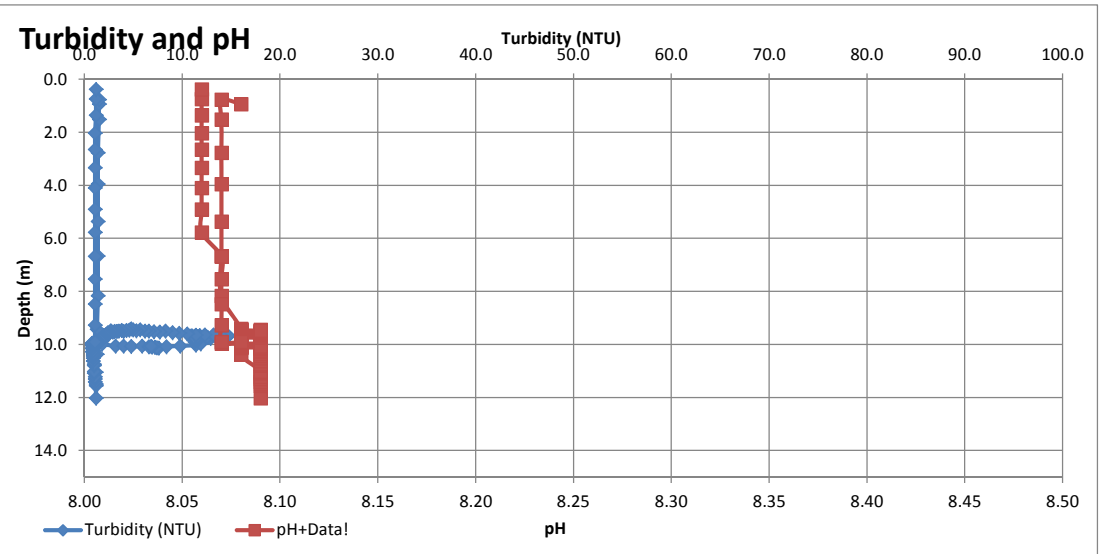
**Berth 103 Stage 2
Port Kembla, Australia
Water Quality Report**

Location	TB-2	Waves	1 - 0-0.25m flat
Date	02-08-15	Weather	5 - Partly Sunny
Start time	13:44	Comments	
End time	13:47		
Max. depth (m)	12.03		
Seabed (m)	12.78		

	Latitude	Longitude
TB-2	34 28.2750441 S	150 54.4530625 E

Depth interval (m)		Average					
Depth (min)	Depth (max)	NTU*	pH	Cond (mS/cm)	Temp (C)	DO (%)	DO (mg/l)
1.00	3.00	1.3	8.1	53453.2	16.4	3.0	0.0
5.50	7.50	1.2	8.1	53523.3	16.2	3.0	0.0
10.00	12.00	3.1	8.1	53587.8	16.0	3.0	0.0

Average over water column	1.9	8.1	53521.5	16.2	3.0	0.0
----------------------------------	------------	------------	----------------	-------------	------------	------------





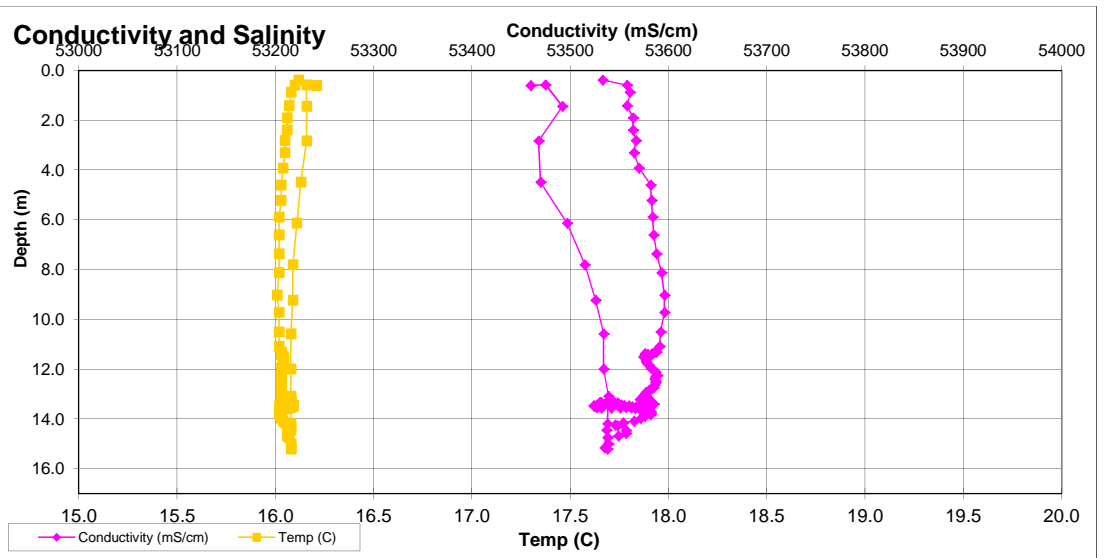
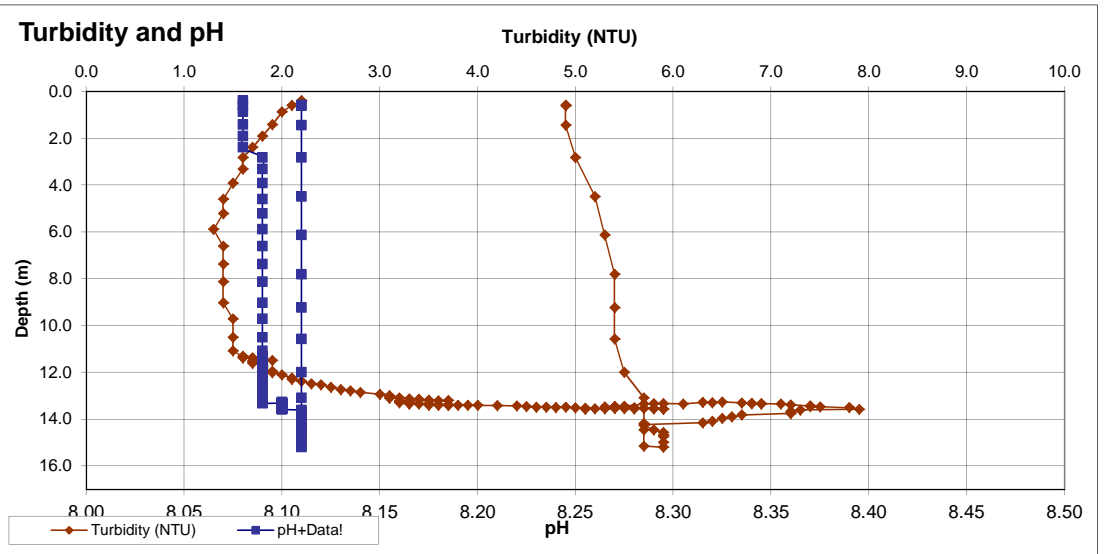
Berth 103 Stage 2 Port Kembla, Australia Water Quality Report

Location	TB-4	Waves	1 - 0-0.25m flat
Date	02-08-15	Weather	5 - Partly Sunny
Start time	14:42	Comments	
End time	14:45		
Max. depth (m)	15.20		
Seabed (m)	15.95		

	Latitude	Longitude
TB-4	34 27.9189346 S	150 54.5703749 E

Depth interval (m)		Average					
Depth (min)	Depth (max)	NTU*	pH	Cond (mS/cm)	Temp (C)	DO (%)	DO (mg/l)
1.00	3.00	2.8	8.1	53535.5	16.1	4.0	0.0
7.00	9.00	2.7	8.1	53565.3	16.0	4.0	0.0
13.00	15.00	5.3	8.1	53561.0	16.0	4.0	0.0

Average over water column	3.6	8.1	53554.0	16.1	4.0	0.0
----------------------------------	------------	------------	----------------	-------------	------------	------------





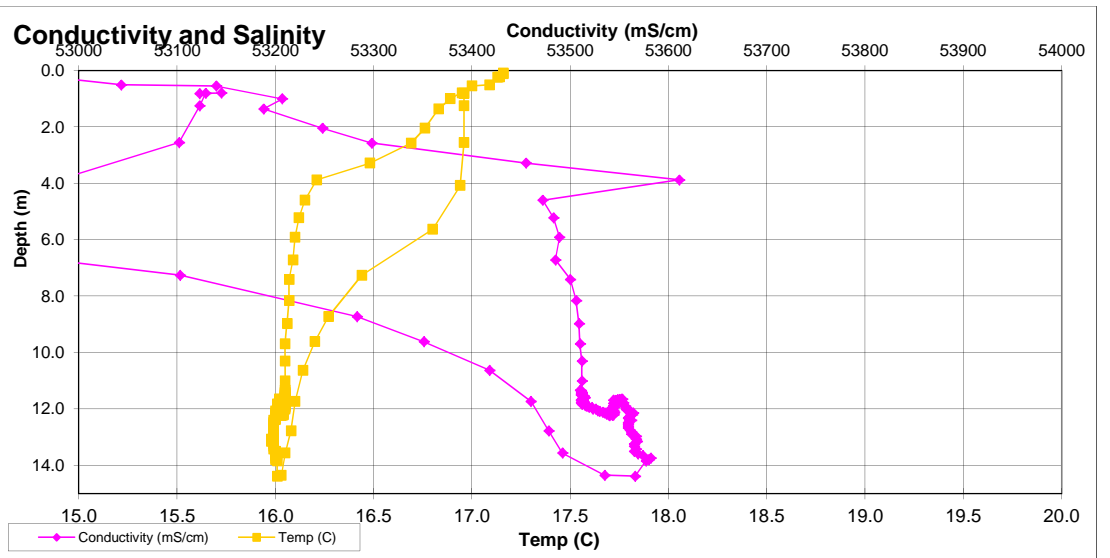
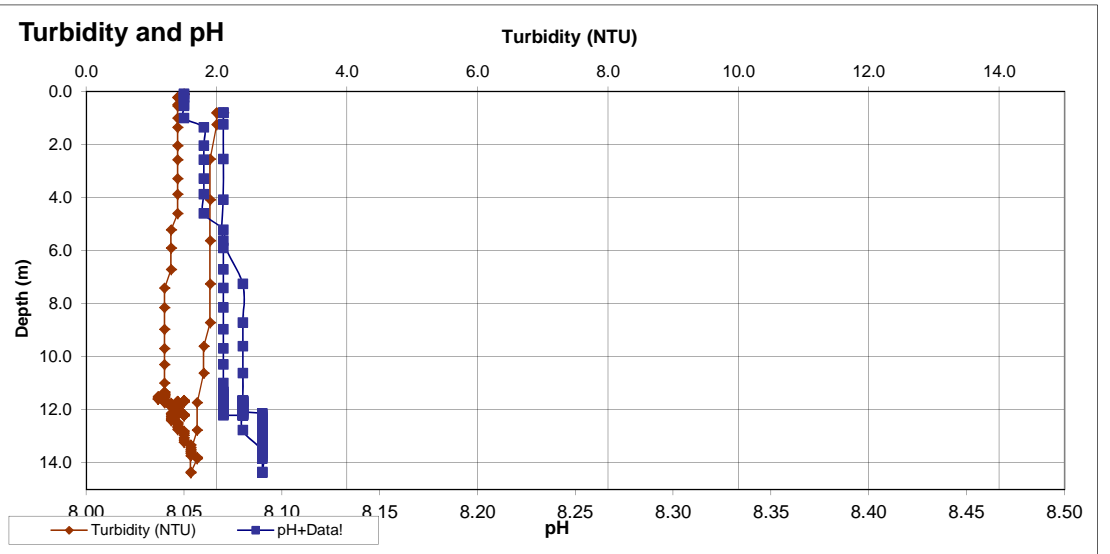
Berth 103 Stage 2 Port Kembla, Australia Water Quality Report

Location	TB-5	Waves	1 - 0-0.25m flat
Date	02-08-15	Weather	5 - Partly Sunny
Start time	13:30	Comments	
End time	13:32		
Max. depth (m)	14.38		
Seabed (m)	15.13		

	Latitude	Longitude
TB-5	34 27.8119879 S	150 53.7919001 E

Depth interval (m)		Average					
Depth (min)	Depth (max)	NTU*	pH	Cond (mS/cm)	Temp (C)	DO (%)	DO (mg/l)
1.00	3.00	1.6	8.1	53194.3	16.8	5.0	0.0
6.50	8.50	1.4	8.1	53398.5	16.2	5.0	0.0
12.00	14.00	1.5	8.1	53550.9	16.0	5.0	0.0

Average over water column	1.5	8.1	53381.2	16.3	5.0	0.0
----------------------------------	------------	------------	----------------	-------------	------------	------------





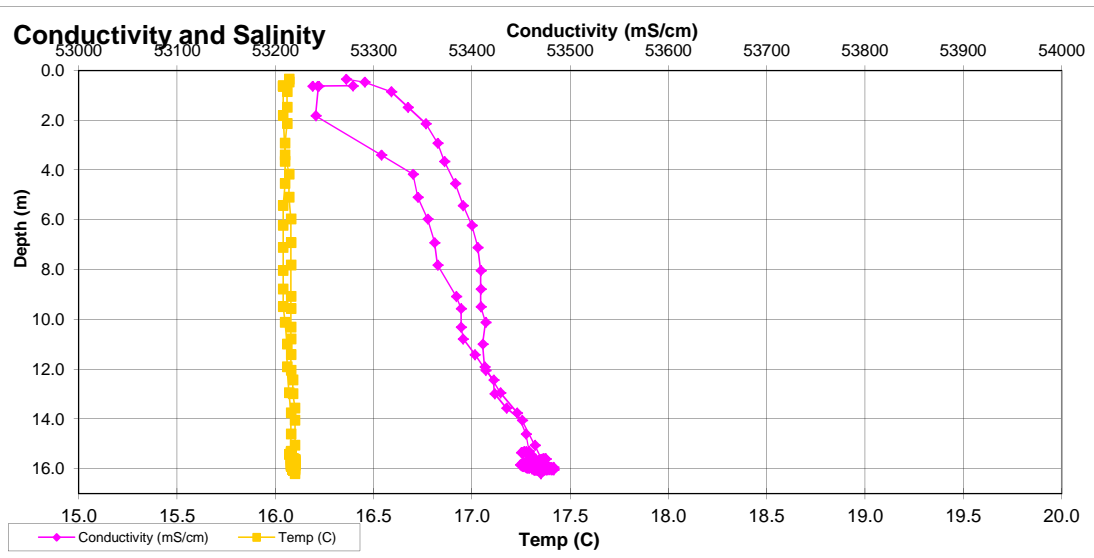
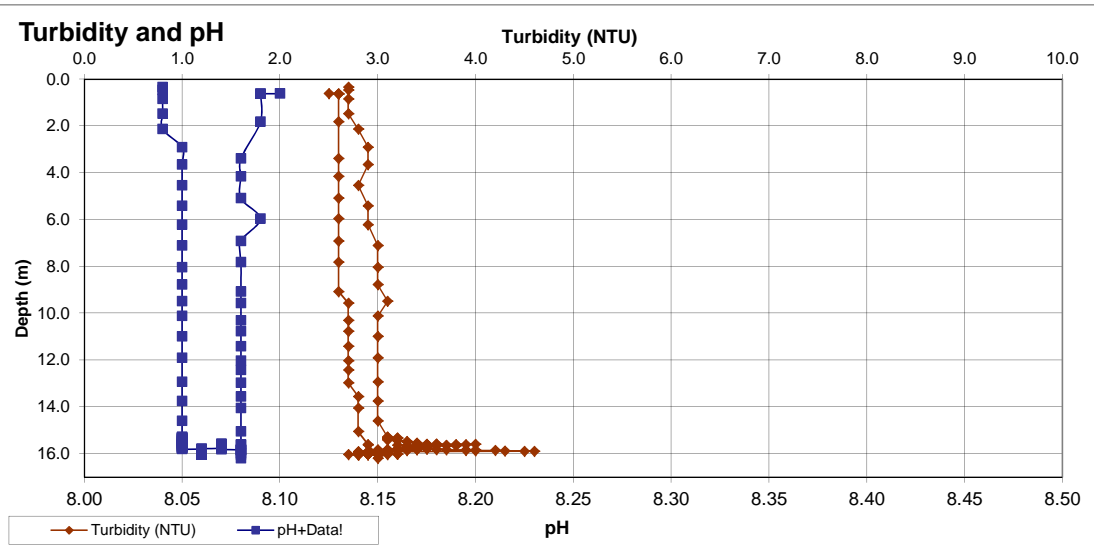
**Berth 103 Stage 2
Port Kembla, Australia
Water Quality Report**

Location	TB-1	Waves	1 - 0-0.25m flat
Date	03-08-15	Weather	5 - Partly Sunny
Start time	10:32	Comments	
End time	10:35		
Max. depth (m)	16.20		
Seabed (m)	16.95		

	Latitude	Longitude
TB-1	34 27.3525207 S	150 53.6238341 E

Depth interval (m)		Average					
Depth (min)	Depth (max)	NTU*	pH	Cond (mS/cm)	Temp (C)	DO (%)	DO (mg/l)
1.00	3.00	2.8	8.1	53323.5	16.1	1.0	0.0
7.50	9.50	2.9	8.1	53395.2	16.1	1.0	0.0
14.00	16.00	3.3	8.1	53464.9	16.1	1.0	0.0

Average over water column	3.0	8.1	53394.5	16.1	1.0	0.0
----------------------------------	------------	------------	----------------	-------------	------------	------------





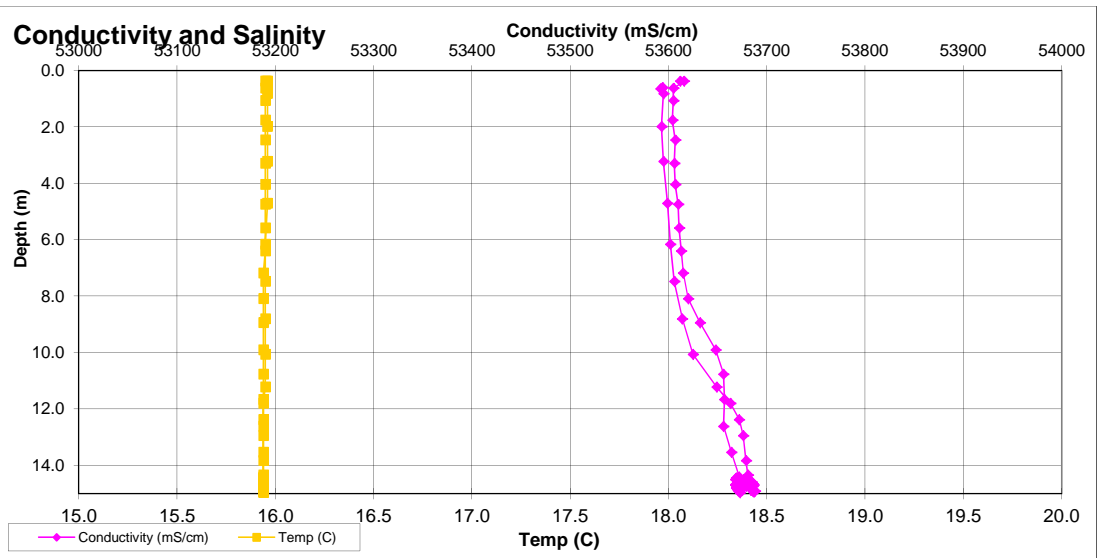
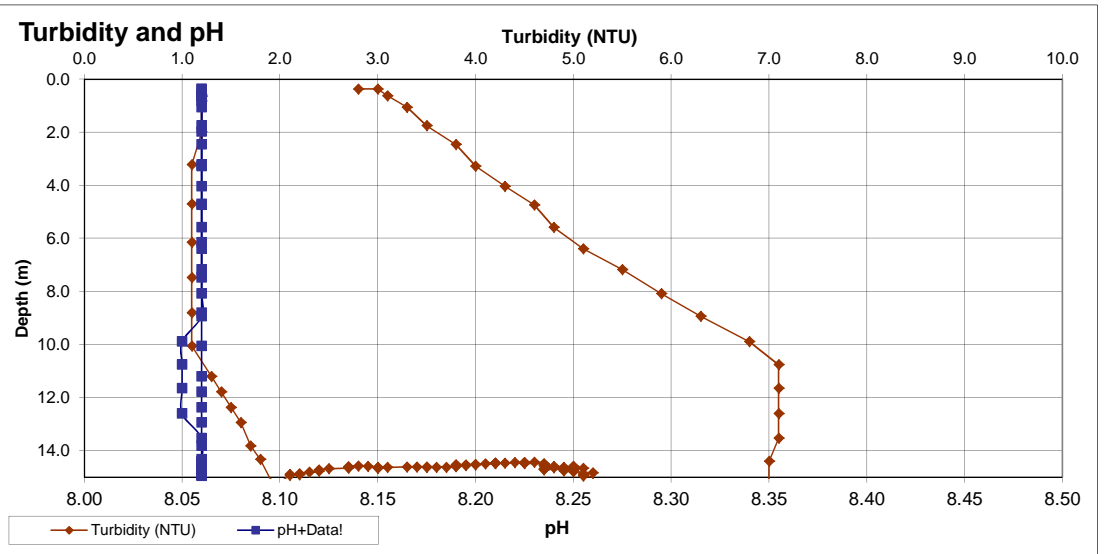
Berth 103 Stage 2 Port Kembla, Australia Water Quality Report

Location	TB-2		
Date	03-08-15	Waves	1 - 0-0.25m flat
Start time	11:16	Weather	5 - Partly Sunny
End time	11:19	Comments	
Max. depth (m)	15.48		
Seabed (m)	16.23		

	Latitude	Longitude
TB-2	34 28.2750441 S	150 54.4530625 E

Depth interval (m)		Average					
Depth (min)	Depth (max)	NTU*	pH	Cond (mS/cm)	Temp (C)	DO (%)	DO (mg/l)
1.00	3.00	3.0	8.1	53602.3	16.0	2.0	0.0
7.00	9.00	4.0	8.1	53617.4	15.9	2.0	0.0
13.00	15.00	4.1	8.1	53675.7	15.9	2.0	0.0

Average over water column	3.7	8.1	53631.8	15.9	2.0	0.0
---------------------------	-----	-----	---------	------	-----	-----





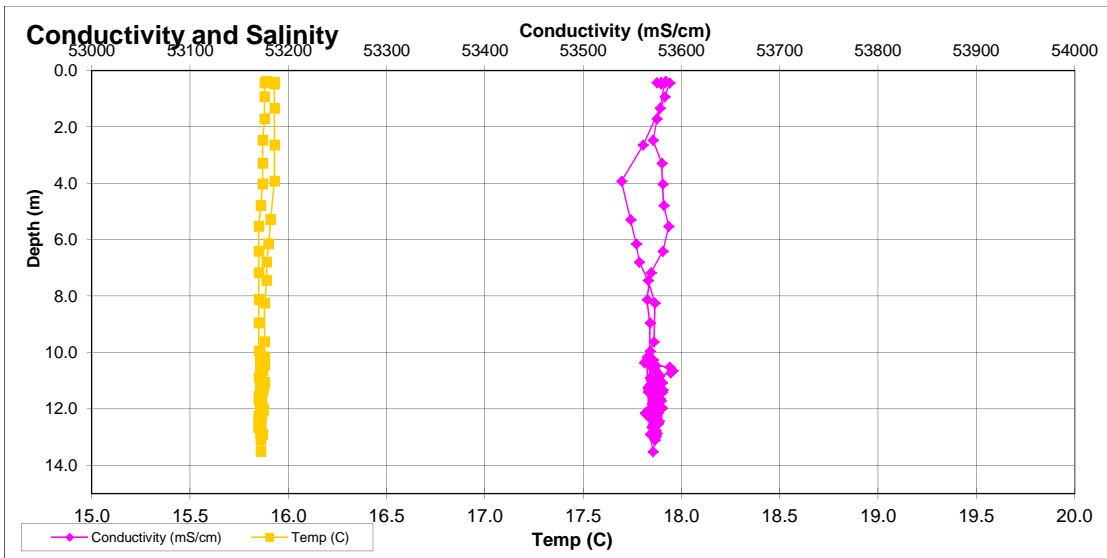
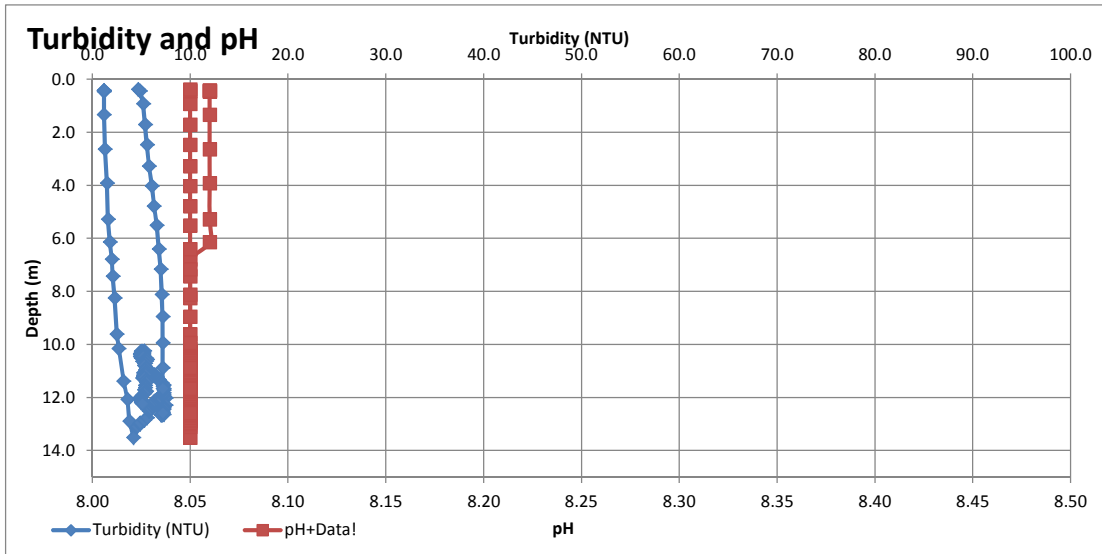
**Berth 103 Stage 2
Port Kembla, Australia
Water Quality Report**

Location	TB-2	Waves	1 - 0-0.25m flat
Date	03-08-15	Weather	5 - Partly Sunny
Start time	11:08	Comments	
End time	11:10		
Max. depth (m)	13.51		
Seabed (m)	14.26		

	Latitude	Longitude
TB-2	34 28.2750441 S	150 54.4530625 E

Depth interval (m)		Average					
Depth (min)	Depth (max)	NTU*	pH	Cond (mS/cm)	Temp (C)	DO (%)	DO (mg/l)
1.00	3.00	3.4	8.1	53571.3	15.9	3.0	0.0
6.00	8.00	3.9	8.1	53565.4	15.9	3.0	0.0
11.00	13.00	6.1	8.0	53573.2	15.9	3.0	0.0

Average over water column	4.5	8.1	53570.0	15.9	3.0	0.0
----------------------------------	------------	------------	----------------	-------------	------------	------------





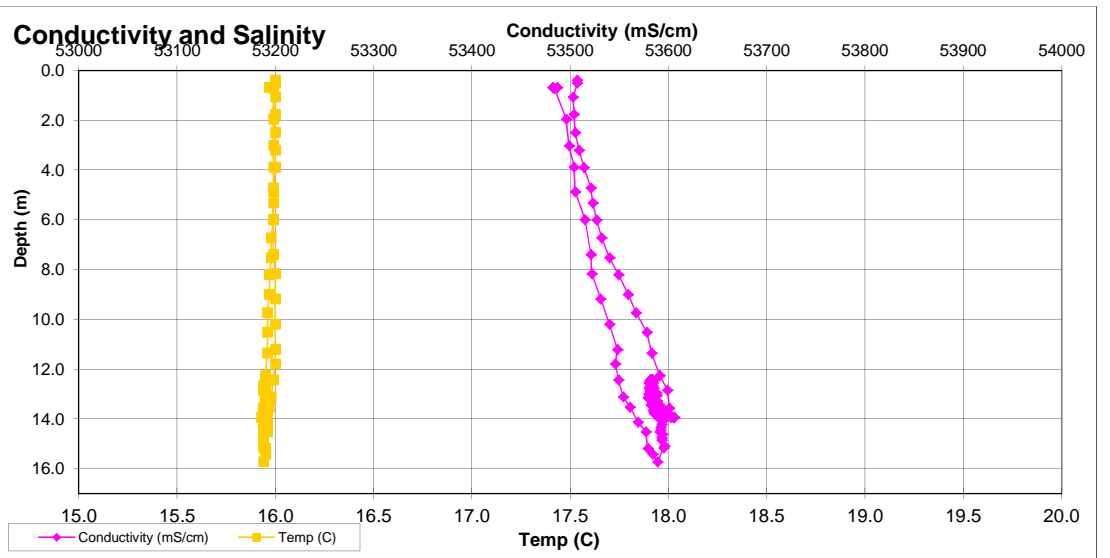
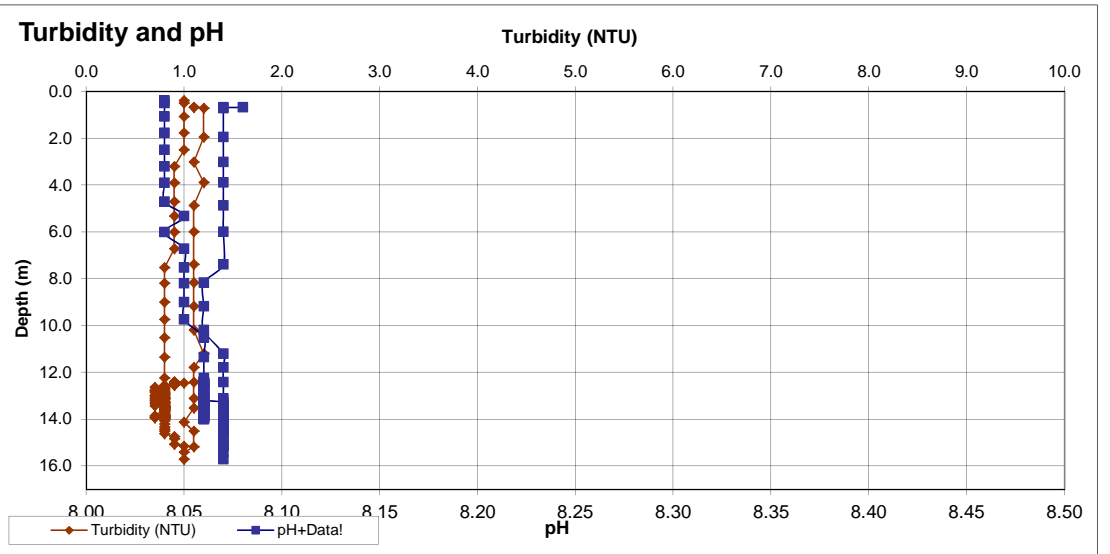
Berth 103 Stage 2 Port Kembla, Australia Water Quality Report

Location	TB-4		
Date	03-08-15	Waves	1 - 0-0.25m flat
Start time	10:58	Weather	5 - Partly Sunny
End time	11:01	Comments	
Max. depth (m)	15.72		
Seabed (m)	16.47		

	Latitude	Longitude
TB-4	34 27.9189346 S	150 54.5703749 E

Depth interval (m)		Average						
Depth (min)	Depth (max)	NTU*	pH	Cond (mS/cm)	Temp (C)	DO (%)	DO (mg/l)	
1.00	3.00	1.1	8.0	53502.0	16.0	4.0	0.0	
7.00	9.00	1.0	8.1	53533.0	16.0	4.0	0.0	
13.00	15.00	0.8	8.1	53588.1	15.9	4.0	0.0	

Average over water column	0.9	8.1	53541.0	16.0	4.0	0.0
---------------------------	-----	-----	---------	------	-----	-----





**Berth 103 Stage 2
Port Kembla, Australia
Water Quality Report**

Location	TB-5	Waves	1 - 0-0.25m flat
Date	03-08-15	Weather	
Start time	10:46	Comments	
End time	10:49		
Max. depth (m)	15.07		
Seabed (m)	15.82		

	Latitude	Longitude
TB-5	34 27.8119879 S	150 53.7919001 E

Depth interval (m)		Average					
Depth (min)	Depth (max)	NTU*	pH	Cond (mS/cm)	Temp (C)	DO (%)	DO (mg/l)
1.00	3.00	1.8	8.1	53450.5	16.0	5.0	0.0
7.00	9.00	1.7	8.1	53456.2	16.0	5.0	0.0
13.00	15.00	1.5	8.1	53543.0	16.0	5.0	0.0

Average over water column	1.6	8.1	53483.2	16.0	5.0	0.0
----------------------------------	------------	------------	----------------	-------------	------------	------------

