



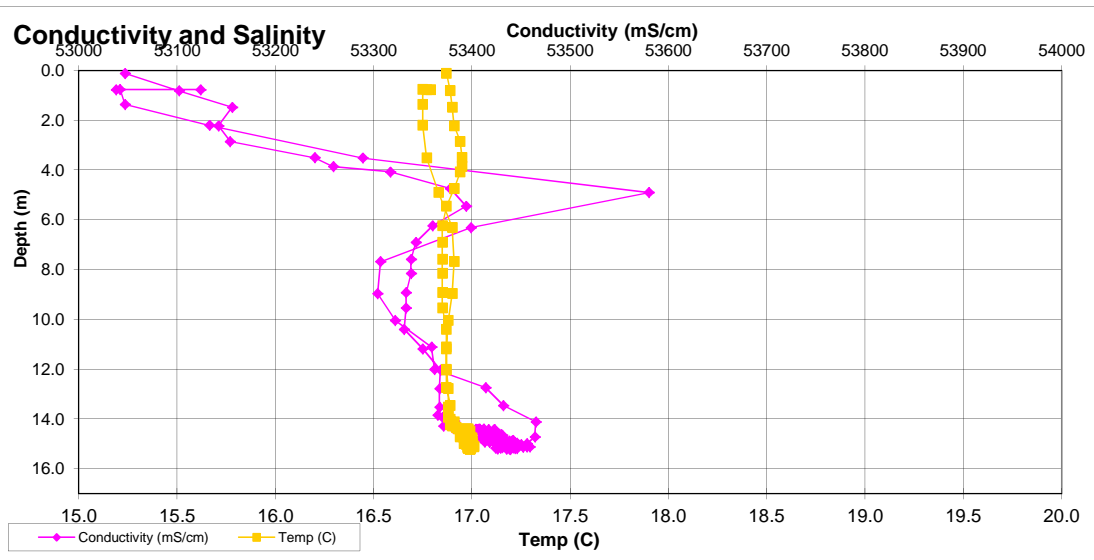
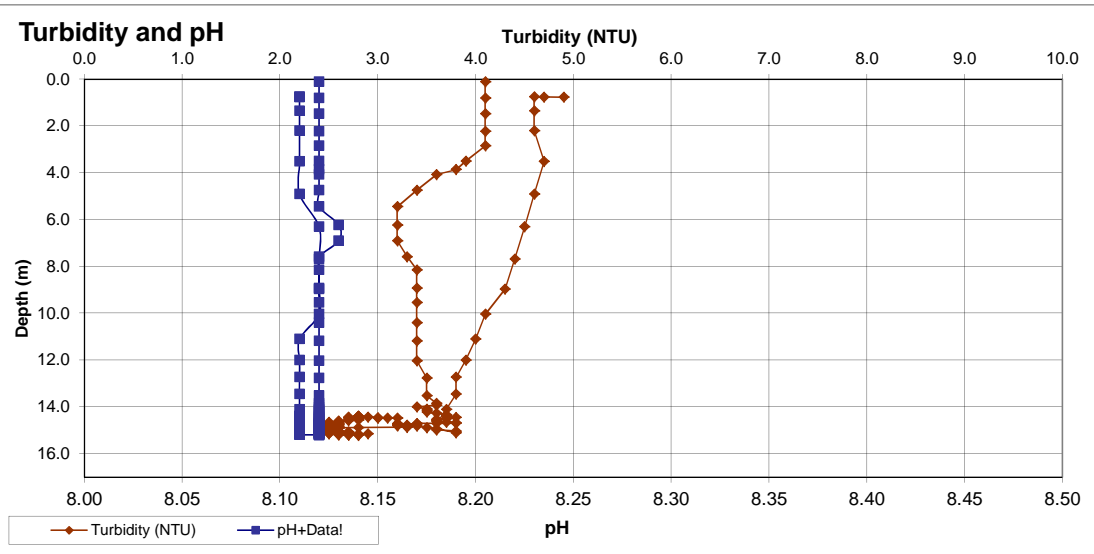
**Berth 103 Stage 2
Port Kembla, Australia
Water Quality Report**

Location	TB-1	Waves	1 - 0-0.25m flat
Date	13-07-15	Weather	5 - Partly Sunny
Start time	13:54	Comments	
End time	13:57		
Max. depth (m)	15.22		
Seabed (m)	15.97		

	Latitude	Longitude
TB-1	34 27.3525207 S	150 53.6238341 E

Depth interval (m)		Average						
Depth (min)	Depth (max)	NTU*	pH	Cond (mS/cm)	Temp (C)	DO (%)	DO (mg/l)	
1.00	3.00	4.3	8.1	53126.4	16.9	1.0	0.0	
7.00	9.00	3.8	8.1	53324.0	16.9	1.0	0.0	
13.00	15.00	3.0	8.1	53416.9	17.0	1.0	0.0	

Average over water column	3.7	8.1	53289.1	16.9	1.0	0.0
----------------------------------	------------	------------	----------------	-------------	------------	------------





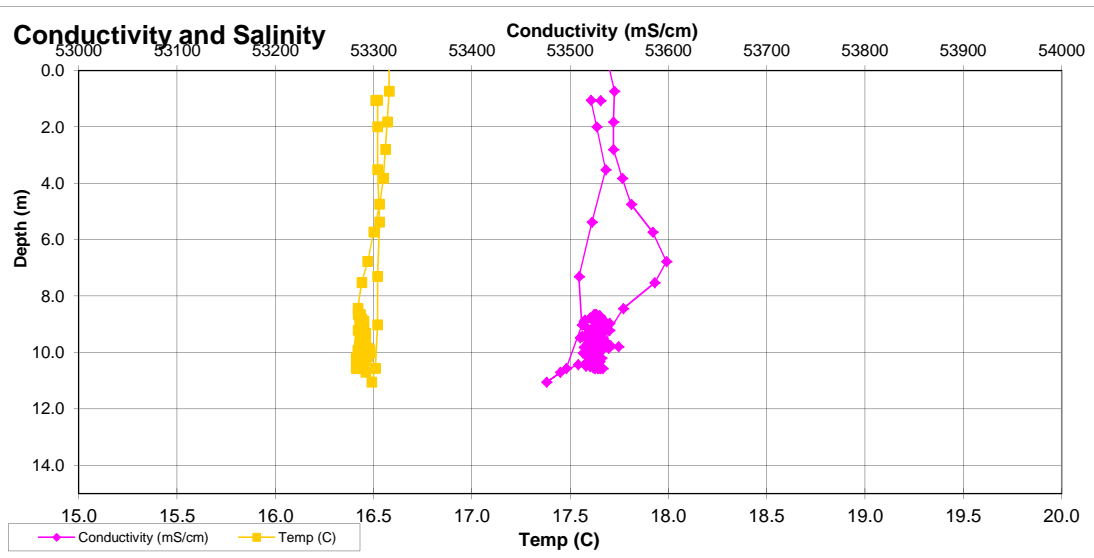
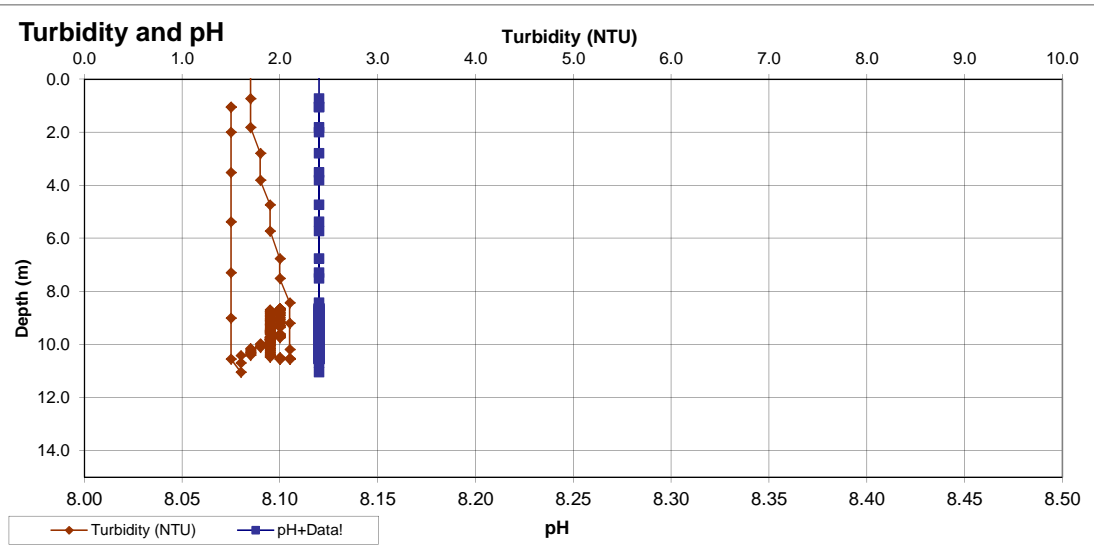
**Berth 103 Stage 2
Port Kembla, Australia
Water Quality Report**

Location	TB-2	Waves	1 - 0-0.25m flat
Date	13-07-15	Weather	5 - Partly Sunny
Start time	14:30	Comments	
End time	14:32		
Max. depth (m)	11.05		
Seabed (m)	11.80		

	Latitude	Longitude
TB-2	34 28.2750441 S	150 54.4530625 E

Depth interval (m)		Average					
Depth (min)	Depth (max)	NTU*	pH	Cond (mS/cm)	Temp (C)	DO (%)	DO (mg/l)
1.00	3.00	1.6	8.1	53533.4	16.5	2.0	0.0
5.00	7.00	1.8	8.1	53568.0	16.5	2.0	0.0
9.00	11.00	1.9	8.1	53525.0	16.4	2.0	0.0

Average over water column	1.8	8.1	53542.1	16.5	2.0	0.0
----------------------------------	------------	------------	----------------	-------------	------------	------------





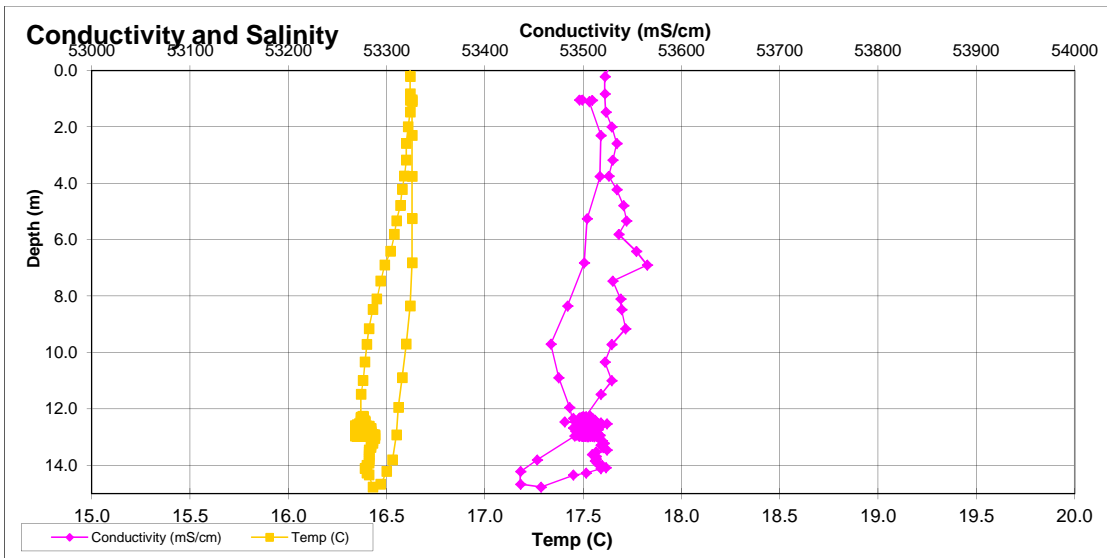
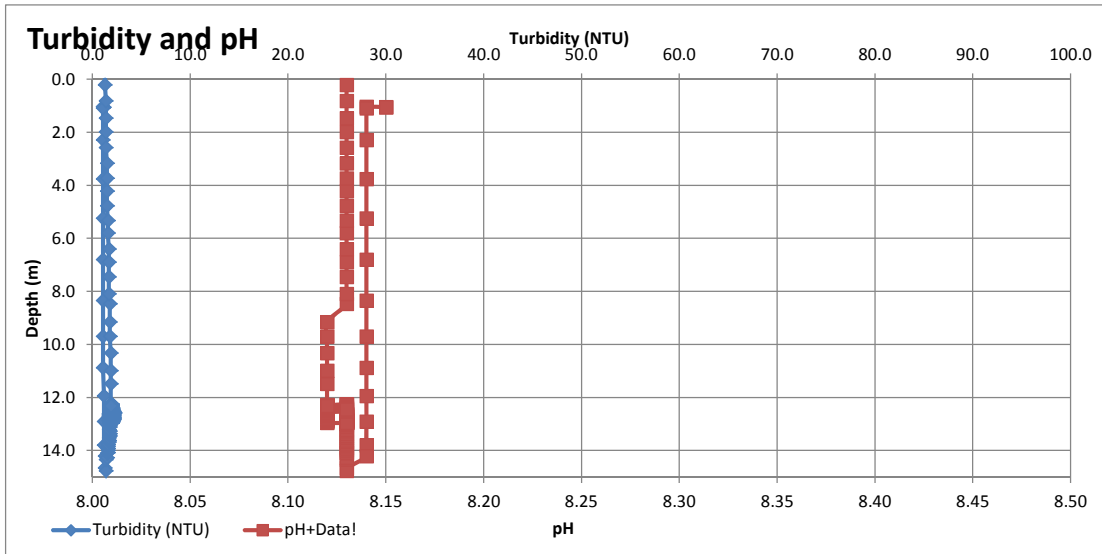
Berth 103 Stage 2 Port Kembla, Australia Water Quality Report

Location	TB-2		
Date	13-07-15	Waves	1 - 0-0.25m flat
Start time	14:20	Weather	5 - Partly Sunny
End time	14:23	Comments	
Max. depth (m)	14.77		
Seabed (m)	15.52		

	Latitude	Longitude
TB-2	34 28.2750441 S	150 54.4530625 E

Depth interval (m)		Average						
Depth (min)	Depth (max)	NTU*	pH	Cond (mS/cm)	Temp (C)	DO (%)	DO (mg/l)	
1.00	3.00	1.2	8.1	53514.3	16.6	3.0	0.0	
7.00	9.00	1.6	8.1	53522.8	16.5	3.0	0.0	
13.00	15.00	1.6	8.1	53501.3	16.4	3.0	0.0	

Average over water column	1.5	8.1	53512.8	16.5	3.0	0.0
---------------------------	-----	-----	---------	------	-----	-----





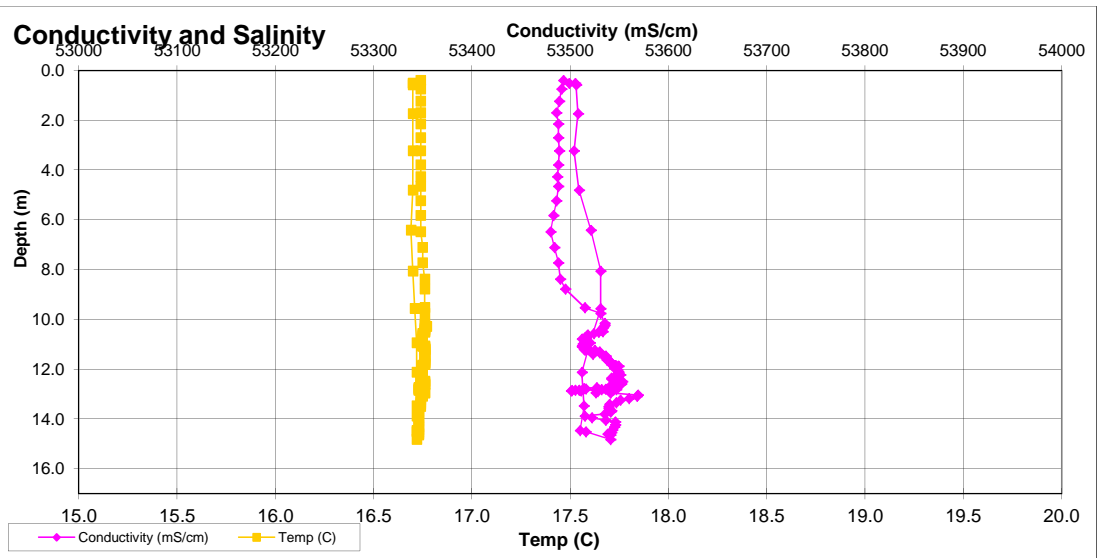
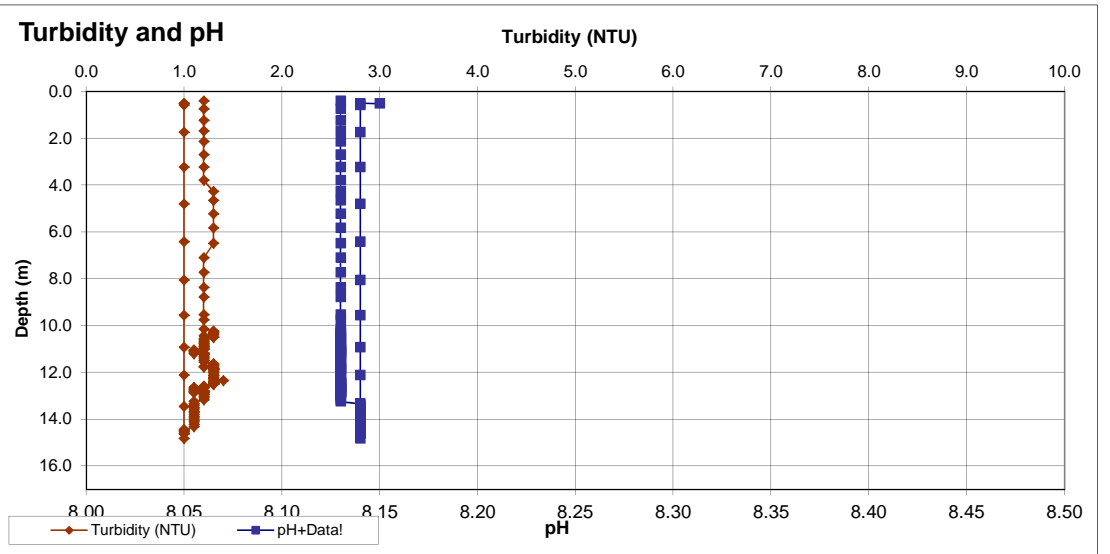
**Berth 103 Stage 2
Port Kembla, Australia
Water Quality Report**

Location	TB-4	Waves	1 - 0-0.25m flat
Date	13-07-15	Weather	5 - Partly Sunny
Start time	14:13	Comments	
End time	14:15		
Max. depth (m)	14.83		
Seabed (m)	15.58		

	Latitude	Longitude
TB-4	34 27.9189346 S	150 54.5703749 E

Depth interval (m)		Average					
Depth (min)	Depth (max)	NTU*	pH	Cond (mS/cm)	Temp (C)	DO (%)	DO (mg/l)
1.00	3.00	1.2	8.1	53491.8	16.7	4.0	0.0
7.00	9.00	1.2	8.1	53497.6	16.7	4.0	0.0
13.00	15.00	1.1	8.1	53539.4	16.7	4.0	0.0

Average over water column	1.1	8.1	53509.6	16.7	4.0	0.0
----------------------------------	------------	------------	----------------	-------------	------------	------------





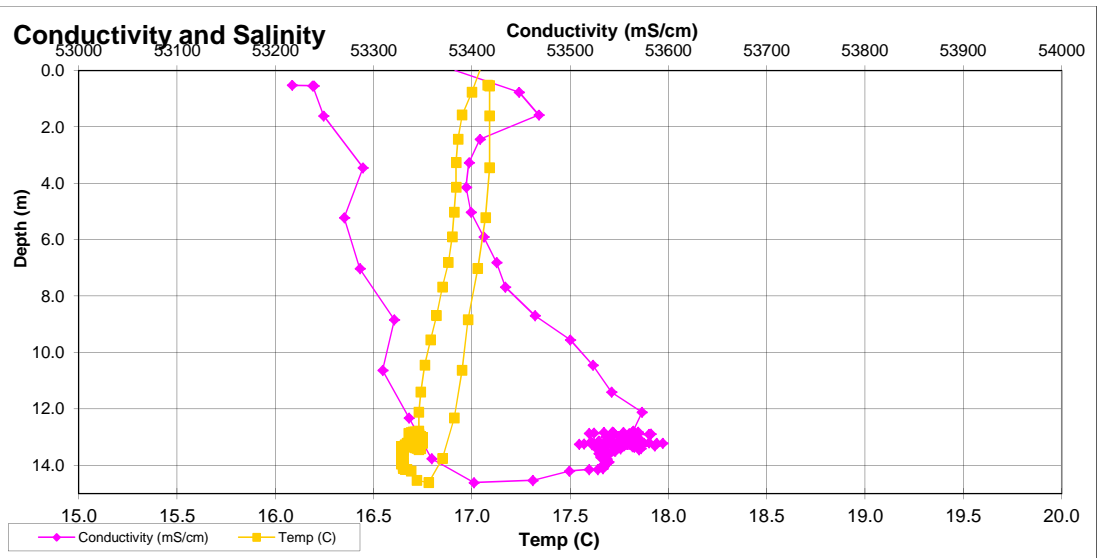
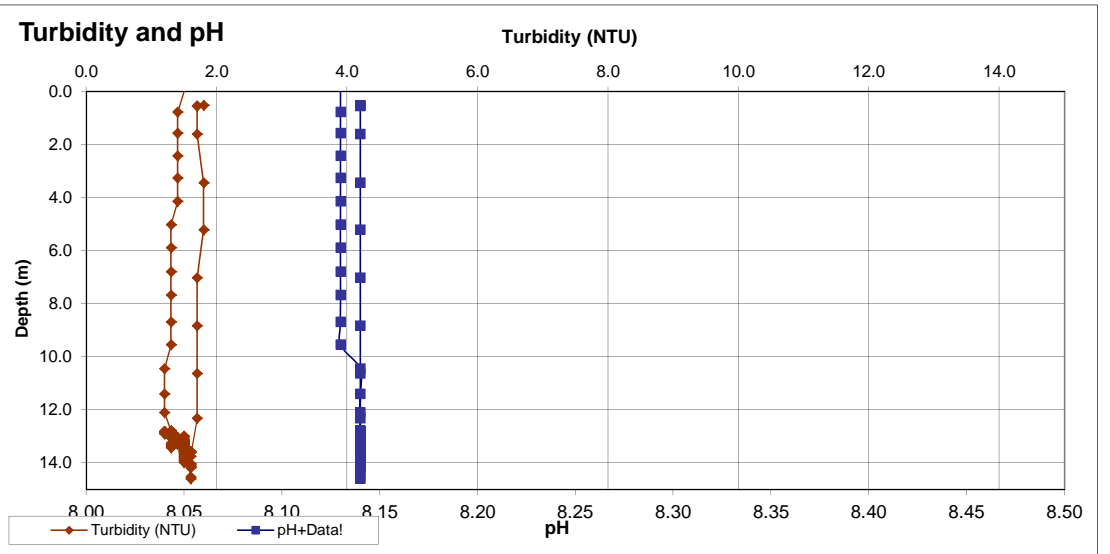
Berth 103 Stage 2 Port Kembla, Australia Water Quality Report

Location	TB-5		
Date	13-07-15	Waves	1 - 0-0.25m flat
Start time	14:02	Weather	5 - Partly Sunny
End time	14:04	Comments	
Max. depth (m)	14.61		
Seabed (m)	15.36		

	Latitude	Longitude
TB-5	34 27.8119879 S	150 53.7919001 E

Depth interval (m)		Average					
Depth (min)	Depth (max)	NTU*	pH	Cond (mS/cm)	Temp (C)	DO (%)	DO (mg/l)
1.00	3.00	1.5	8.1	53375.0	17.0	5.0	0.0
6.50	8.50	1.4	8.1	53381.7	16.9	5.0	0.0
12.00	14.00	1.4	8.1	53544.1	16.7	5.0	0.0

Average over water column	1.4	8.1	53433.6	16.9	5.0	0.0
---------------------------	-----	-----	---------	------	-----	-----





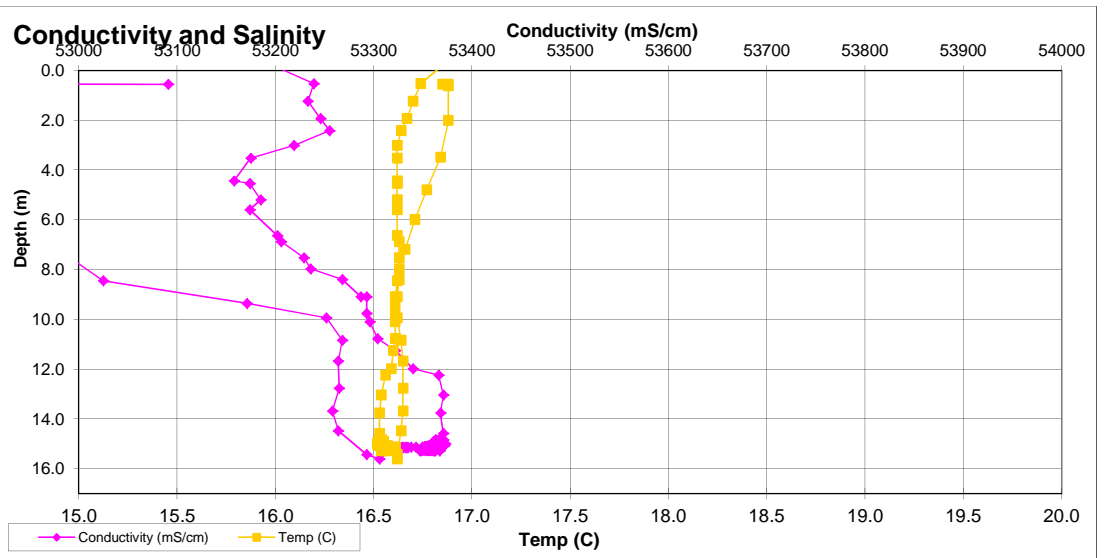
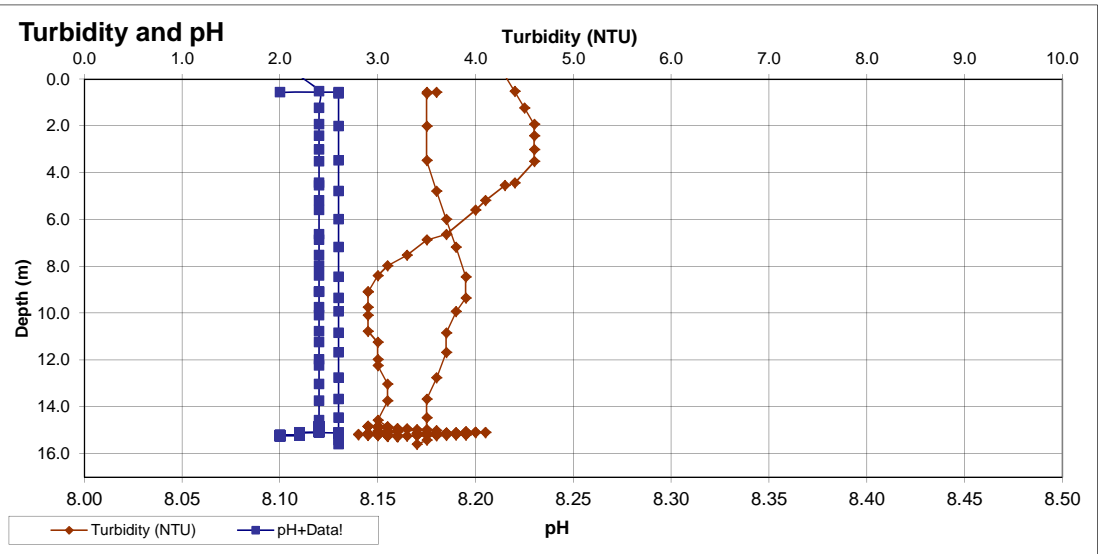
**Berth 103 Stage 2
Port Kembla, Australia
Water Quality Report**

Location	TB-1	Waves	1 - 0-0.25m flat
Date	14-07-15	Weather	5 - Partly Sunny
Start time	13:39	Comments	
End time	13:42		
Max. depth (m)	15.60		
Seabed (m)	16.35		

	Latitude	Longitude
TB-1	34 27.3525207 S	150 53.6238341 E

Depth interval (m)		Average						
Depth (min)	Depth (max)	NTU*	pH	Cond (mS/cm)	Temp (C)	DO (%)	DO (mg/l)	
1.00	3.00	4.3	8.1	53157.5	16.7	1.0	0.0	
7.00	9.00	3.4	8.1	53147.4	16.6	1.0	0.0	
13.00	15.00	3.1	8.1	53361.2	16.5	1.0	0.0	

Average over water column	3.6	8.1	53222.0	16.6	1.0	0.0
----------------------------------	------------	------------	----------------	-------------	------------	------------





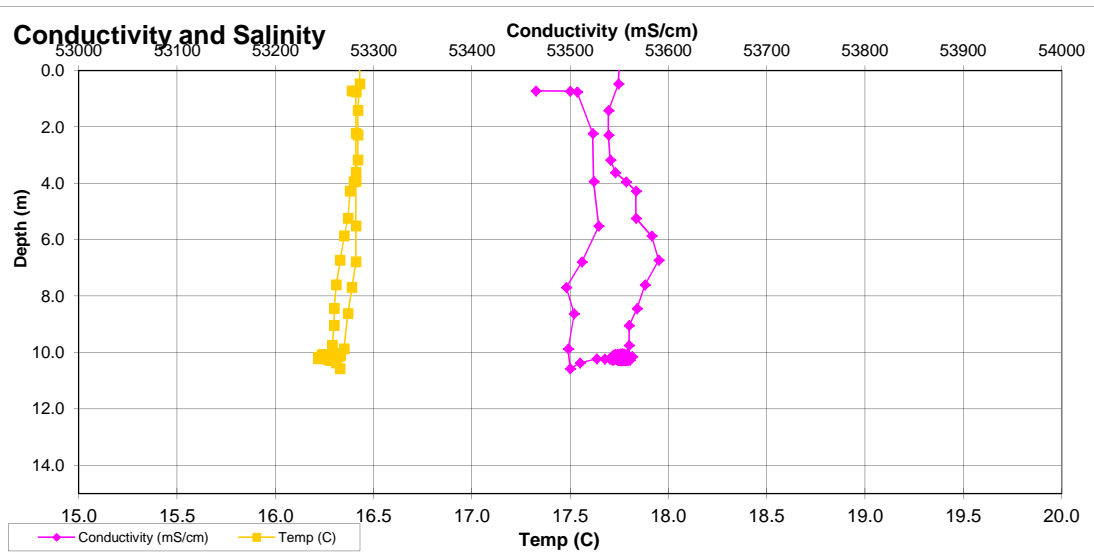
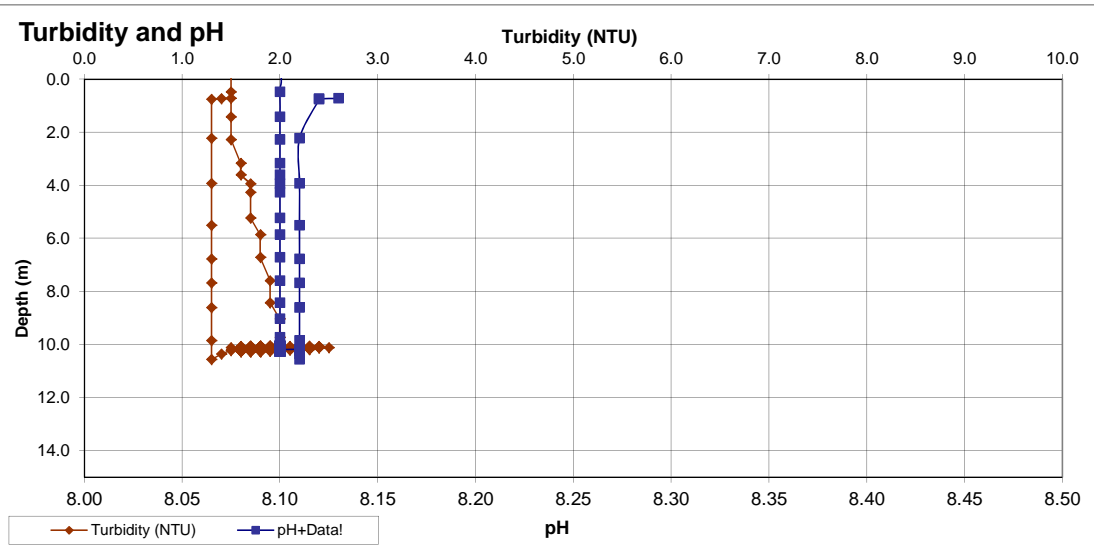
**Berth 103 Stage 2
Port Kembla, Australia
Water Quality Report**

Location	TB-2	Waves	1 - 0-0.25m flat
Date	14-07-15	Weather	5 - Partly Sunny
Start time	14:19	Comments	
End time	14:23		
Max. depth (m)	10.57		
Seabed (m)	11.32		

	Latitude	Longitude
TB-2	34 28.2750441 S	150 54.4530625 E

Depth interval (m)		Average					
Depth (min)	Depth (max)	NTU*	pH	Cond (mS/cm)	Temp (C)	DO (%)	DO (mg/l)
1.00	3.00	1.4	8.1	53533.7	16.4	2.0	0.0
4.50	6.50	1.6	8.1	53559.7	16.4	2.0	0.0
8.00	10.00	1.7	8.1	53538.0	16.3	2.0	0.0

Average over water column	1.6	8.1	53543.8	16.4	2.0	0.0
----------------------------------	------------	------------	----------------	-------------	------------	------------





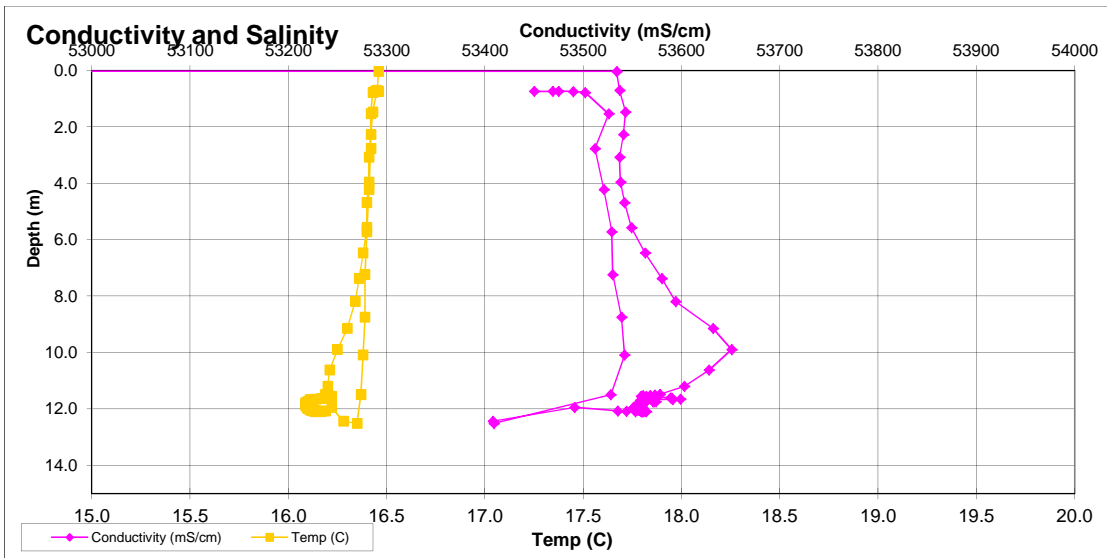
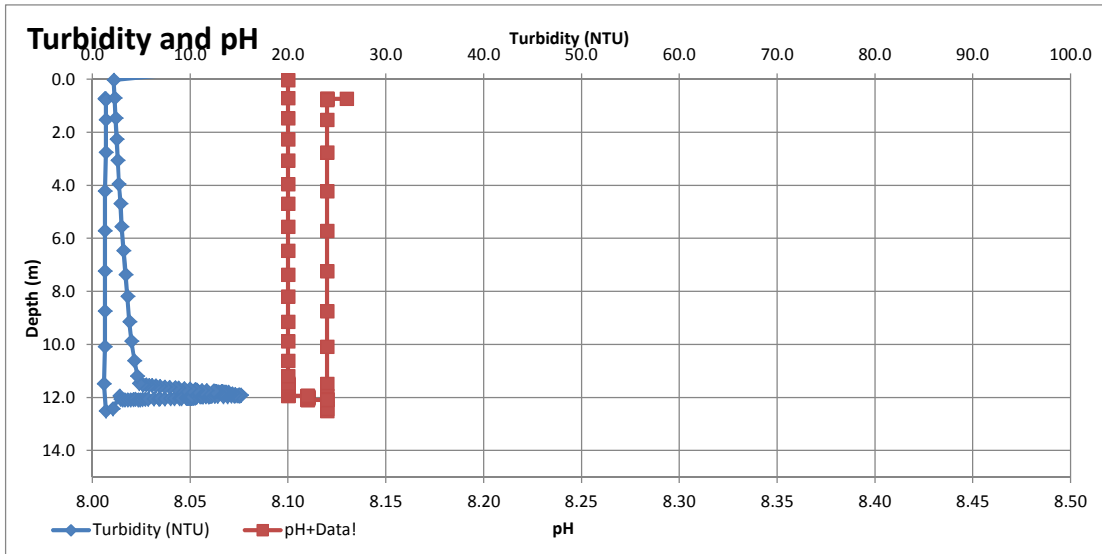
**Berth 103 Stage 2
Port Kembla, Australia
Water Quality Report**

Location	TB-2	Waves	1 - 0-0.25m flat
Date	14-07-15	Weather	5 - Partly Sunny
Start time	14:12	Comments	
End time	14:15		
Max. depth (m)	12.51		
Seabed (m)	13.26		

	Latitude	Longitude
TB-2	34 28.2750441 S	150 54.4530625 E

Depth interval (m)		Average					
Depth (min)	Depth (max)	NTU*	pH	Cond (mS/cm)	Temp (C)	DO (%)	DO (mg/l)
1.00	3.00	1.9	8.1	53530.5	16.4	3.0	0.0
5.50	7.50	2.4	8.1	53550.2	16.4	3.0	0.0
10.00	12.00	11.1	8.1	53560.7	16.1	3.0	0.0

Average over water column	5.2	8.1	53547.1	16.3	3.0	0.0
----------------------------------	------------	------------	----------------	-------------	------------	------------





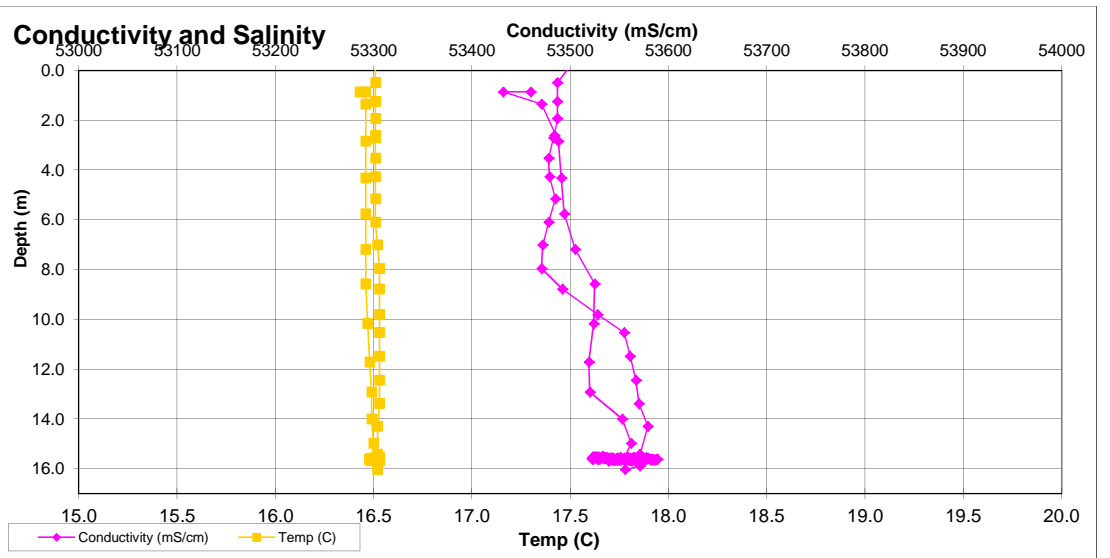
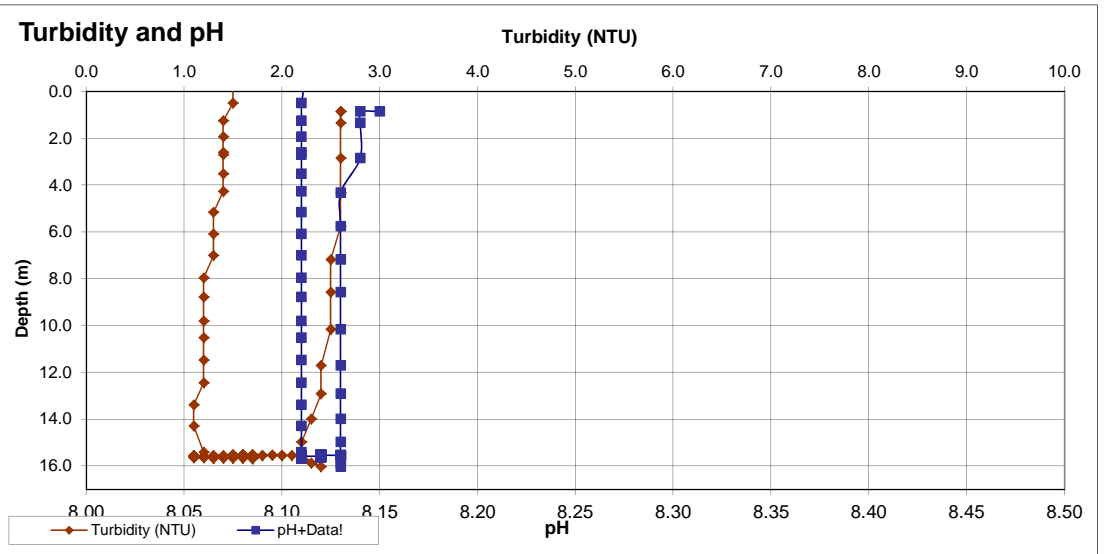
**Berth 103 Stage 2
Port Kembla, Australia
Water Quality Report**

Location	TB-4	Waves	1 - 0-0.25m flat
Date	14-07-15	Weather	5 - Partly Sunny
Start time	14:03	Comments	
End time	14:07		
Max. depth (m)	16.03		
Seabed (m)	16.78		

	Latitude	Longitude
TB-4	34 27.9189346 S	150 54.5703749 E

Depth interval (m)		Average					
Depth (min)	Depth (max)	NTU*	pH	Cond (mS/cm)	Temp (C)	DO (%)	DO (mg/l)
1.00	3.00	1.8	8.1	53483.3	16.5	4.0	0.0
7.50	9.50	1.6	8.1	53496.0	16.5	4.0	0.0
14.00	16.00	1.4	8.1	53557.4	16.5	4.0	0.0

Average over water column	1.6	8.1	53512.3	16.5	4.0	0.0
----------------------------------	------------	------------	----------------	-------------	------------	------------





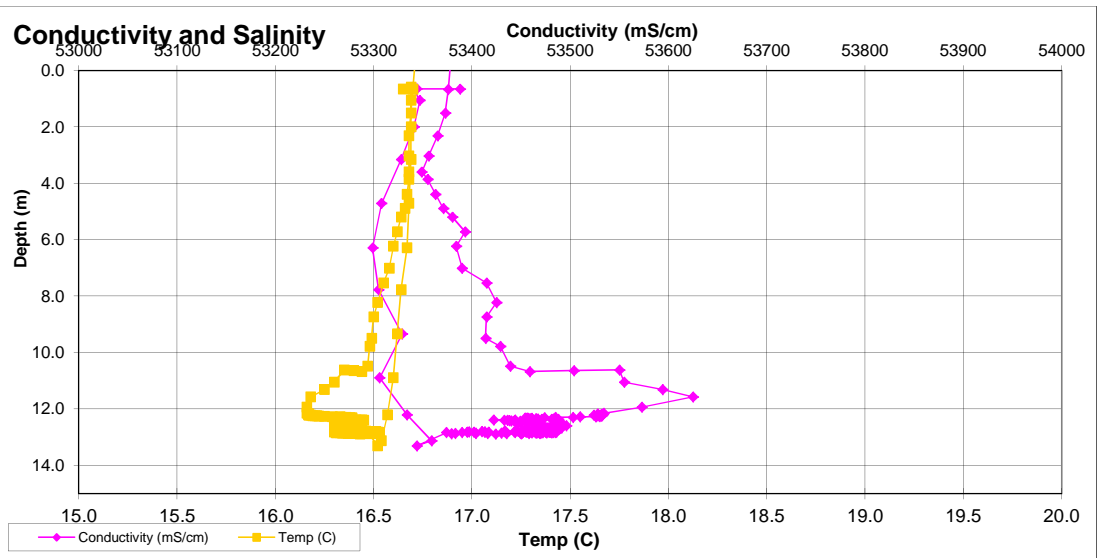
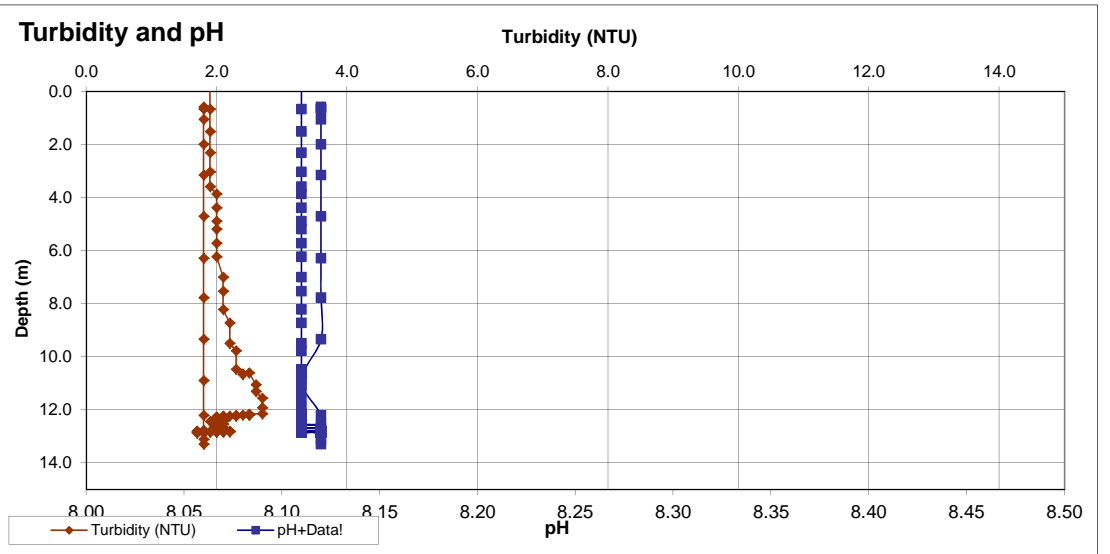
**Berth 103 Stage 2
Port Kembla, Australia
Water Quality Report**

Location	TB-5	Waves	1 - 0-0.25m flat
Date	14-07-15	Weather	5 - Partly Sunny
Start time	13:50	Comments	
End time	13:53		
Max. depth (m)	13.30		
Seabed (m)	14.05		

	Latitude	Longitude
TB-5	34 27.8119879 S	150 53.7919001 E

Depth interval (m)		Average					
Depth (min)	Depth (max)	NTU*	pH	Cond (mS/cm)	Temp (C)	DO (%)	DO (mg/l)
1.00	3.00	1.9	8.1	53356.5	16.7	5.0	0.0
6.00	8.00	2.0	8.1	53358.6	16.6	5.0	0.0
11.00	13.00	2.0	8.1	53468.2	16.4	5.0	0.0

Average over water column	1.9	8.1	53394.4	16.5	5.0	0.0
----------------------------------	------------	------------	----------------	-------------	------------	------------





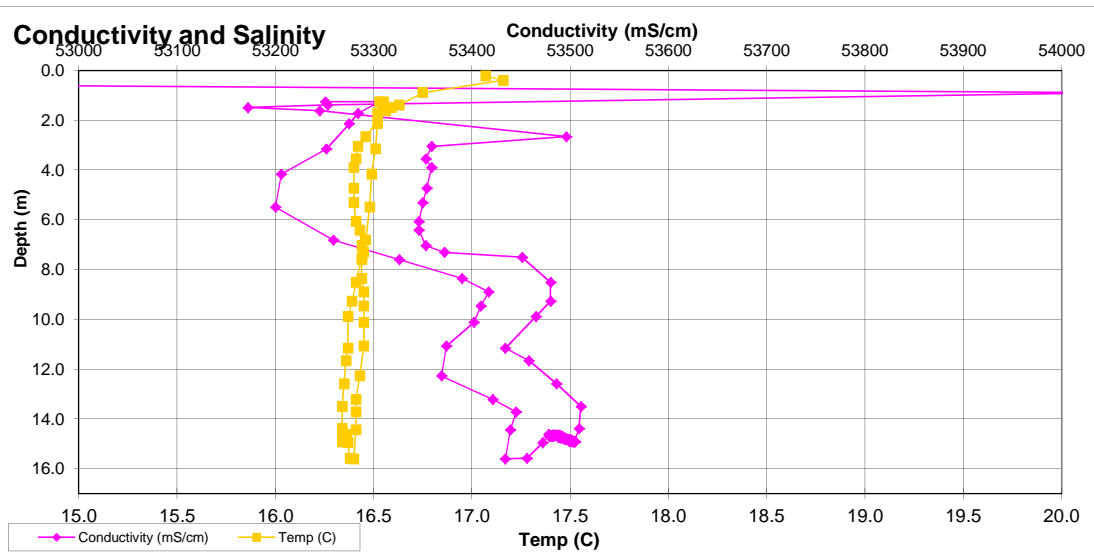
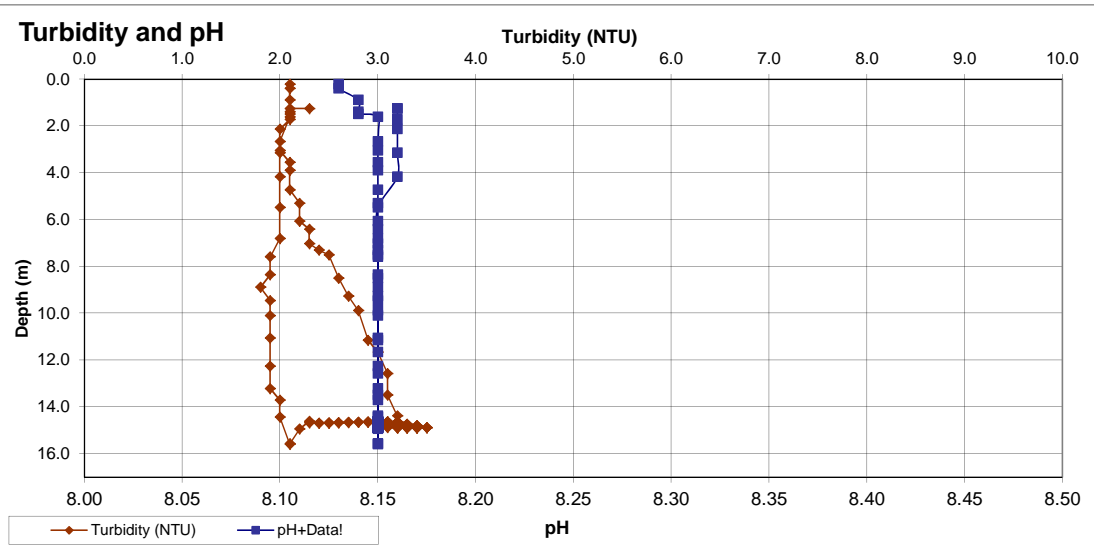
Berth 103 Stage 2
Port Kembla, Australia
Water Quality Report

Location	TB-1	Waves	1 - 0-0.25m flat
Date	15-07-15	Weather	5 - Partly Sunny
Start time	13:49	Comments	
End time	13:51		
Max. depth (m)	15.61		
Seabed (m)	16.36		

	Latitude	Longitude
TB-1	34 27.3525207 S	150 53.6238341 E

Depth interval (m)		Average					
Depth (min)	Depth (max)	NTU*	pH	Cond (mS/cm)	Temp (C)	DO (%)	DO (mg/l)
1.00	3.00	2.1	8.2	53285.3	16.5	1.0	0.0
7.00	9.00	2.2	8.2	53398.4	16.4	1.0	0.0
13.00	15.00	3.1	8.1	53490.7	16.3	1.0	0.0

Average over water column	2.5	8.2	53391.5	16.4	1.0	0.0
----------------------------------	------------	------------	----------------	-------------	------------	------------





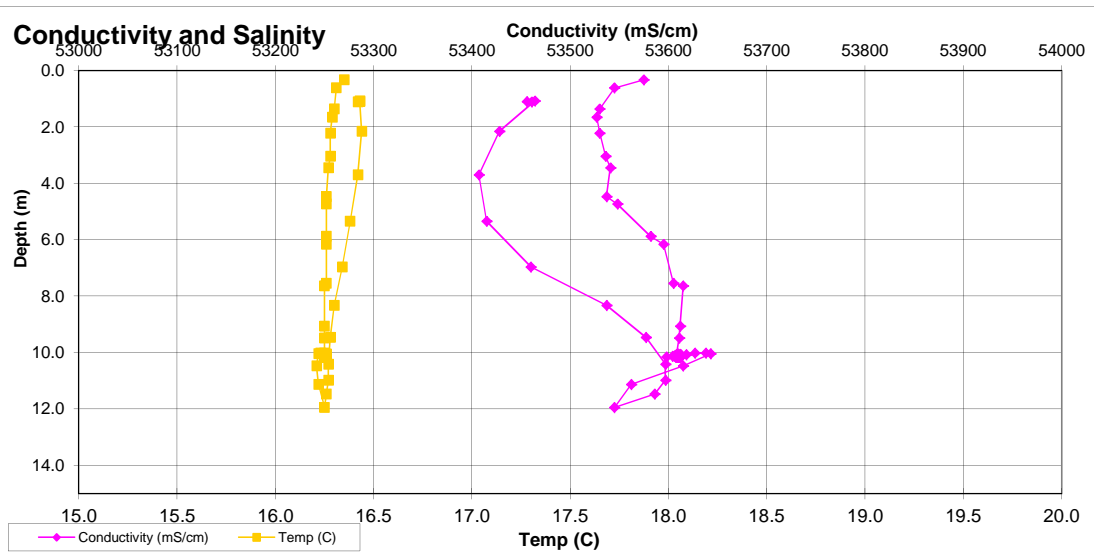
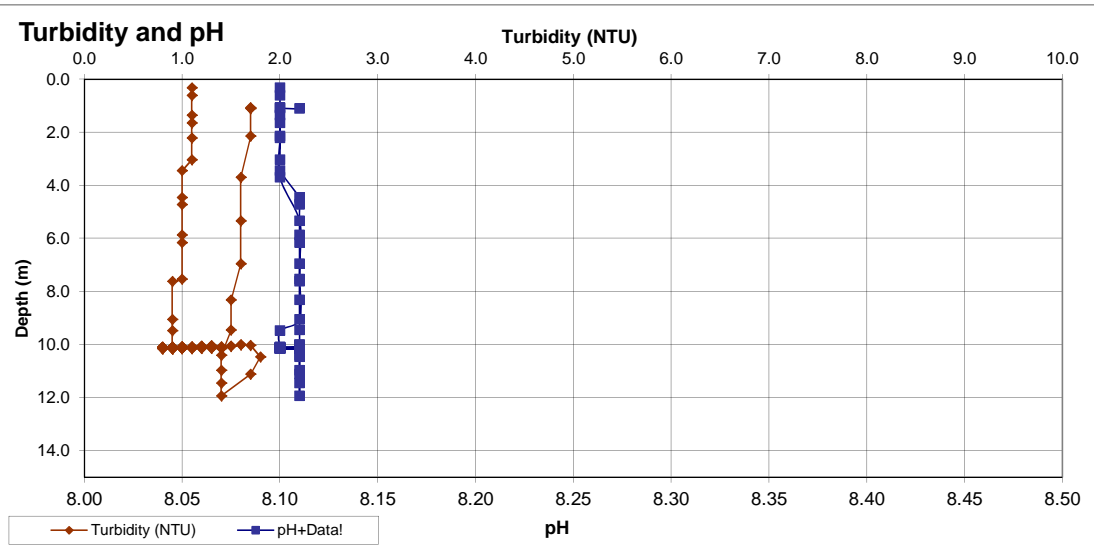
Berth 103 Stage 2 Port Kembla, Australia Water Quality Report

Location	TB-2		
Date	15-07-15	Waves	1 - 0-0.25m flat
Start time	14:31	Weather	5 - Partly Sunny
End time	14:33	Comments	
Max. depth (m)	11.95		
Seabed (m)	12.70		

	Latitude	Longitude
TB-2	34 28.2750441 S	150 54.4530625 E

Depth interval (m)		Average					
Depth (min)	Depth (max)	NTU*	pH	Cond (mS/cm)	Temp (C)	DO (%)	DO (mg/l)
1.00	3.00	1.4	8.1	53485.1	16.4	2.0	0.0
5.50	7.50	1.2	8.1	53545.7	16.3	2.0	0.0
10.00	12.00	1.0	8.1	53608.9	16.3	2.0	0.0

Average over water column	1.2	8.1	53546.6	16.3	2.0	0.0
---------------------------	-----	-----	---------	------	-----	-----





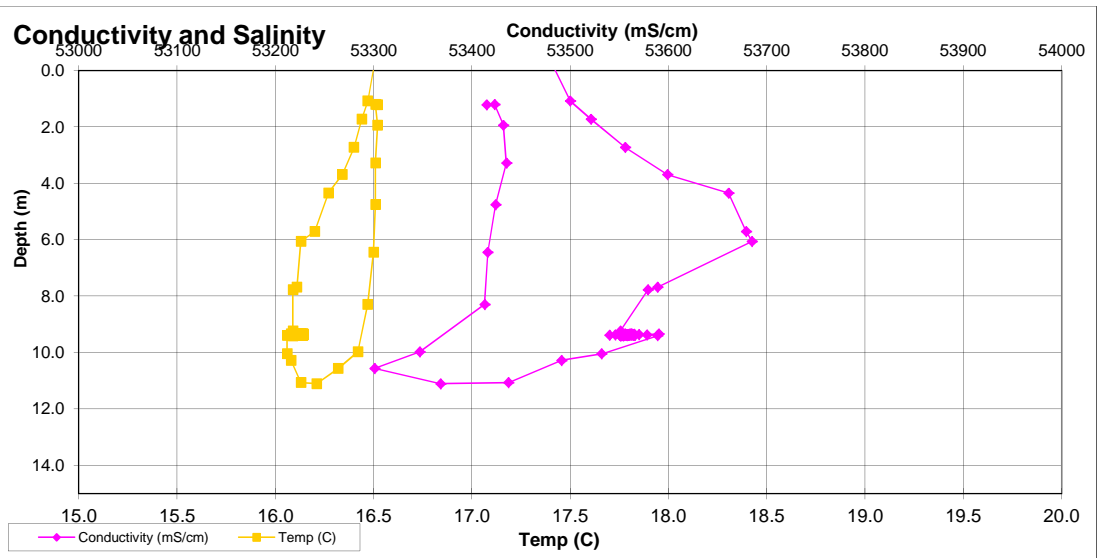
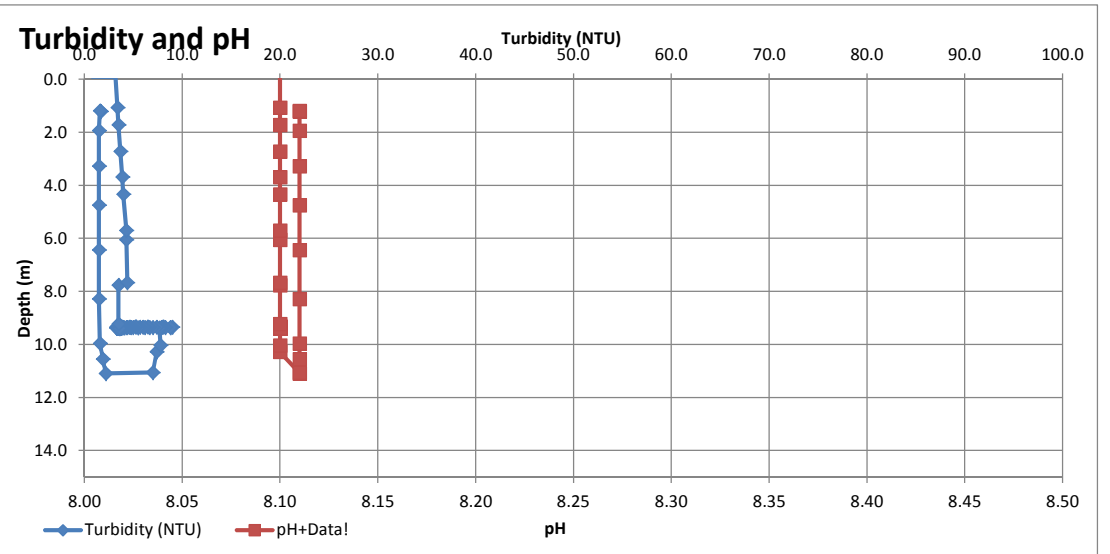
Berth 103 Stage 2 Port Kembla, Australia Water Quality Report

Location	TB-2		
Date	15-07-15	Waves	1 - 0-0.25m flat
Start time	14:23	Weather	5 - Partly Sunny
End time	14:25	Comments	
Max. depth (m)	11.10		
Seabed (m)	11.85		

	Latitude	Longitude
TB-2	34 28.2750441 S	150 54.4530625 E

Depth interval (m)		Average					
Depth (min)	Depth (max)	NTU*	pH	Cond (mS/cm)	Temp (C)	DO (%)	DO (mg/l)
1.00	3.00	2.6	8.1	53474.5	16.5	3.0	0.0
5.00	7.00	3.4	8.1	53593.3	16.3	3.0	0.0
9.00	11.00	4.2	8.1	53551.8	16.1	3.0	0.0

Average over water column	3.4	8.1	53539.9	16.3	3.0	0.0
---------------------------	-----	-----	---------	------	-----	-----





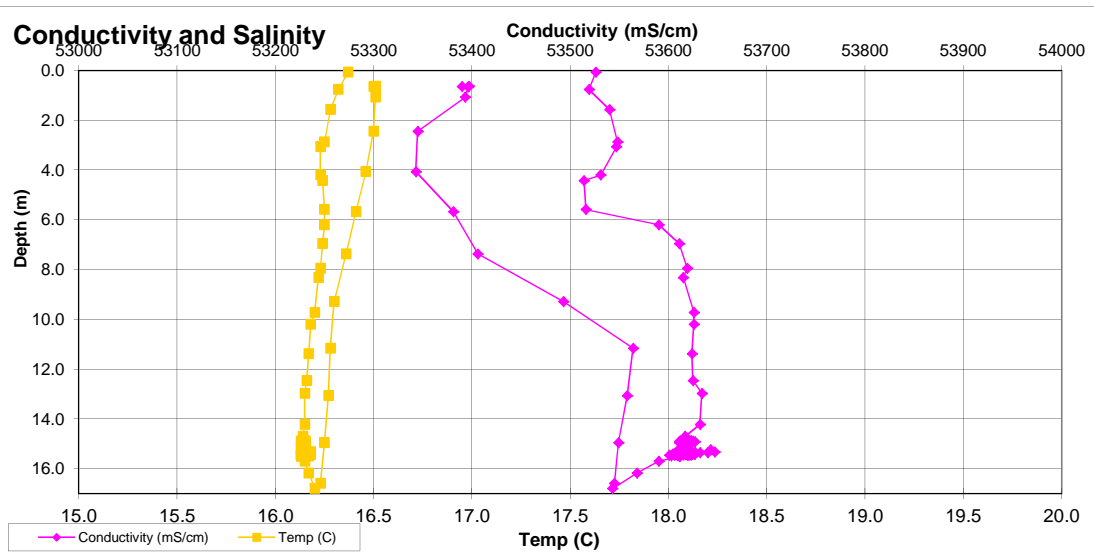
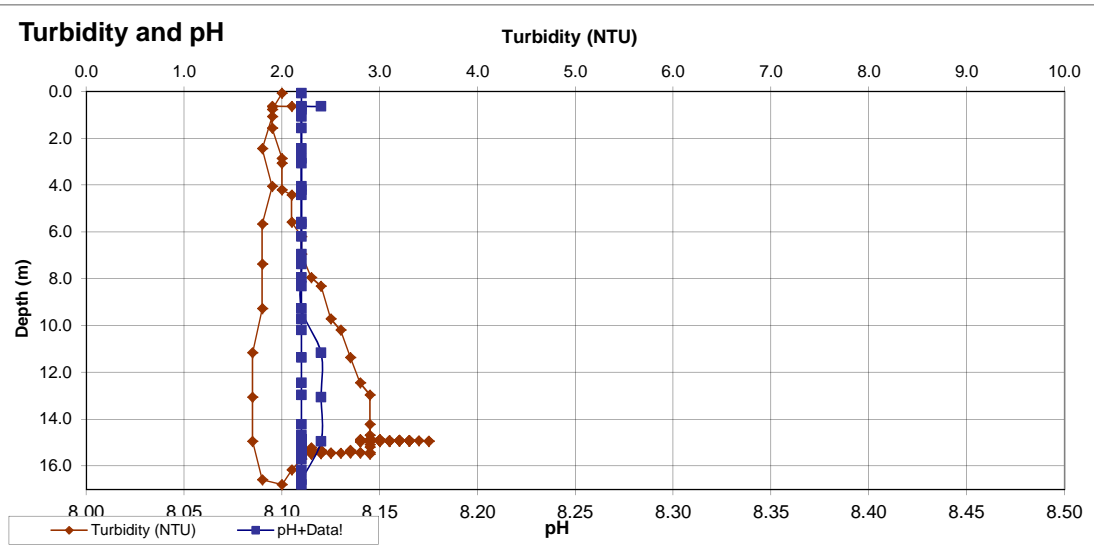
Berth 103 Stage 2
Port Kembla, Australia
Water Quality Report

Location	TB-4	Waves	1 - 0-0.25m flat
Date	15-07-15	Weather	5 - Partly Sunny
Start time	14:13	Comments	
End time	14:15		
Max. depth (m)	16.80		
Seabed (m)	17.55		

	Latitude	Longitude
TB-4	34 27.9189346 S	150 54.5703749 E

Depth interval (m)		Average					
Depth (min)	Depth (max)	NTU*	pH	Cond (mS/cm)	Temp (C)	DO (%)	DO (mg/l)
1.00	3.00	1.9	8.1	53456.5	16.4	4.0	0.0
8.00	10.00	2.2	8.1	53578.0	16.2	4.0	0.0
15.00	17.00	2.4	8.1	53616.3	16.2	4.0	0.0

Average over water column	2.2	8.1	53550.3	16.3	4.0	0.0
----------------------------------	------------	------------	----------------	-------------	------------	------------





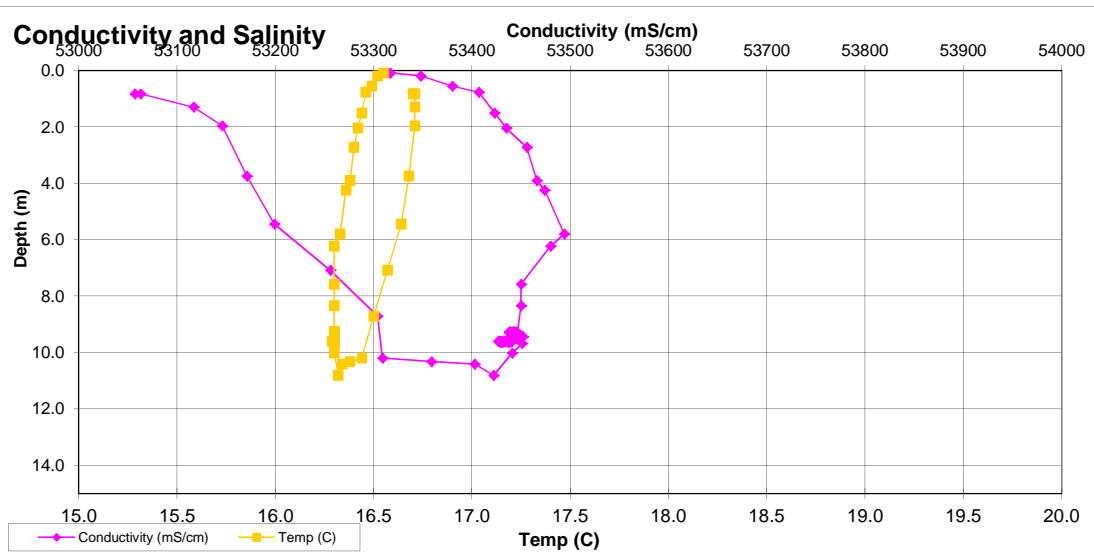
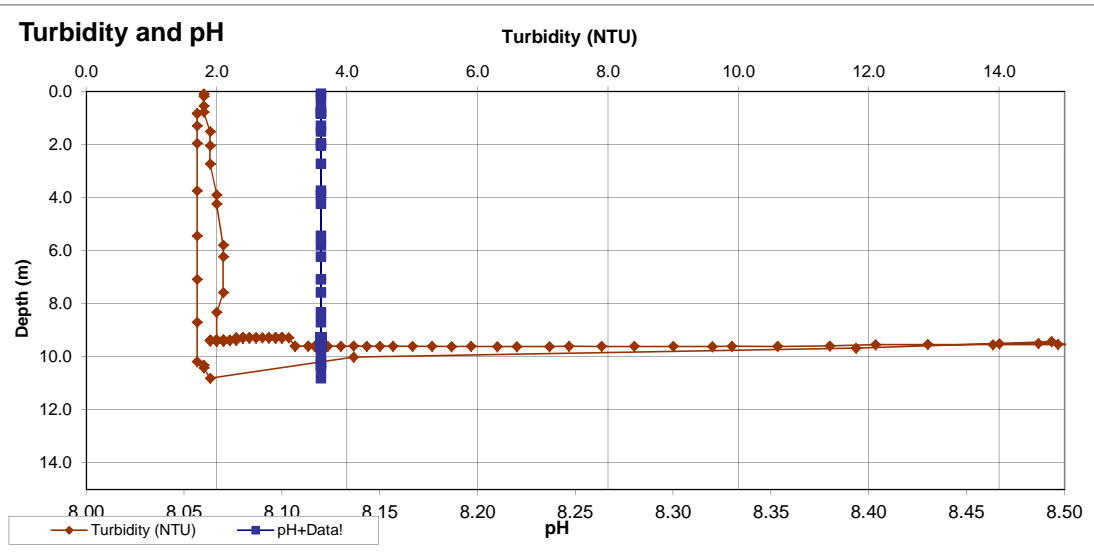
Berth 103 Stage 2 Port Kembla, Australia Water Quality Report

Location	TB-5	Waves	1 - 0-0.25m flat
Date	15-07-15	Weather	5 - Partly Sunny
Start time	14:00	Comments	
End time	14:03		
Max. depth (m)	10.81		
Seabed (m)	11.56		

	Latitude	Longitude
TB-5	34 27.8119879 S	150 53.7919001 E

Depth interval (m)		Average					
Depth (min)	Depth (max)	NTU*	pH	Cond (mS/cm)	Temp (C)	DO (%)	DO (mg/l)
1.00	3.00	1.8	8.1	53315.4	16.5	5.0	0.0
5.00	7.00	2.0	8.1	53391.0	16.4	5.0	0.0
9.00	11.00	3.9	8.1	53439.7	16.3	5.0	0.0

Average over water column	2.6	8.1	53382.0	16.4	5.0	0.0
----------------------------------	------------	------------	----------------	-------------	------------	------------





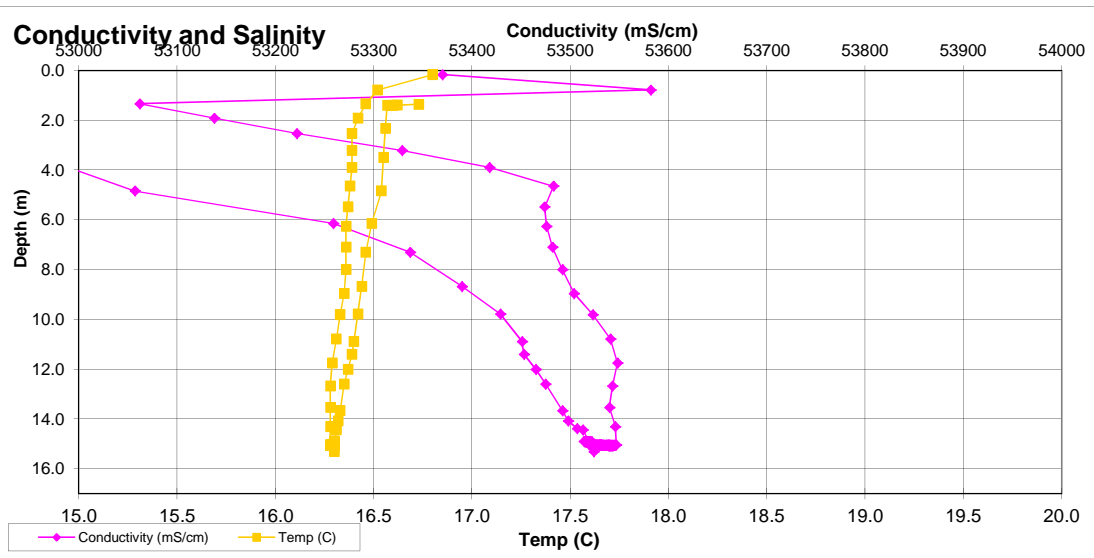
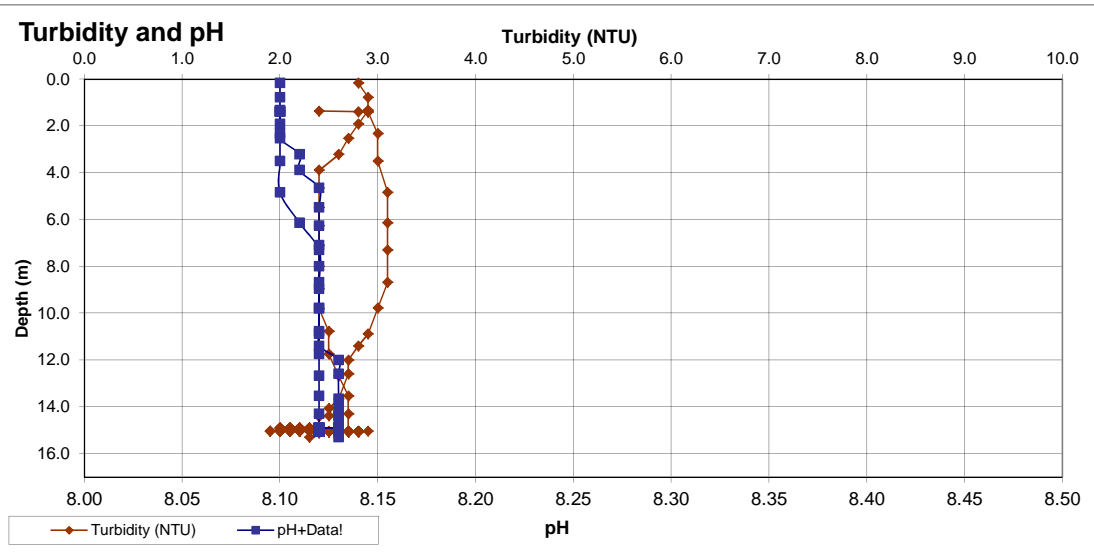
**Berth 103 Stage 2
Port Kembla, Australia
Water Quality Report**

Location	TB-1	Waves	1 - 0-0.25m flat
Date	16-07-15	Weather	5 - Partly Sunny
Start time	13:56	Comments	
End time	13:59		
Max. depth (m)	15.31		
Seabed (m)	16.06		

	Latitude	Longitude
TB-1	34 27.3525207 S	150 53.6238341 E

Depth interval (m)		Average						
Depth (min)	Depth (max)	NTU*	pH	Cond (mS/cm)	Temp (C)	DO (%)	DO (mg/l)	
1.00	3.00	2.8	8.1	52970.7	16.5	1.0	0.0	
7.00	9.00	2.7	8.1	53441.0	16.4	1.0	0.0	
13.00	15.00	2.2	8.1	53517.9	16.3	1.0	0.0	

Average over water column	2.6	8.1	53309.8	16.4	1.0	0.0
----------------------------------	------------	------------	----------------	-------------	------------	------------





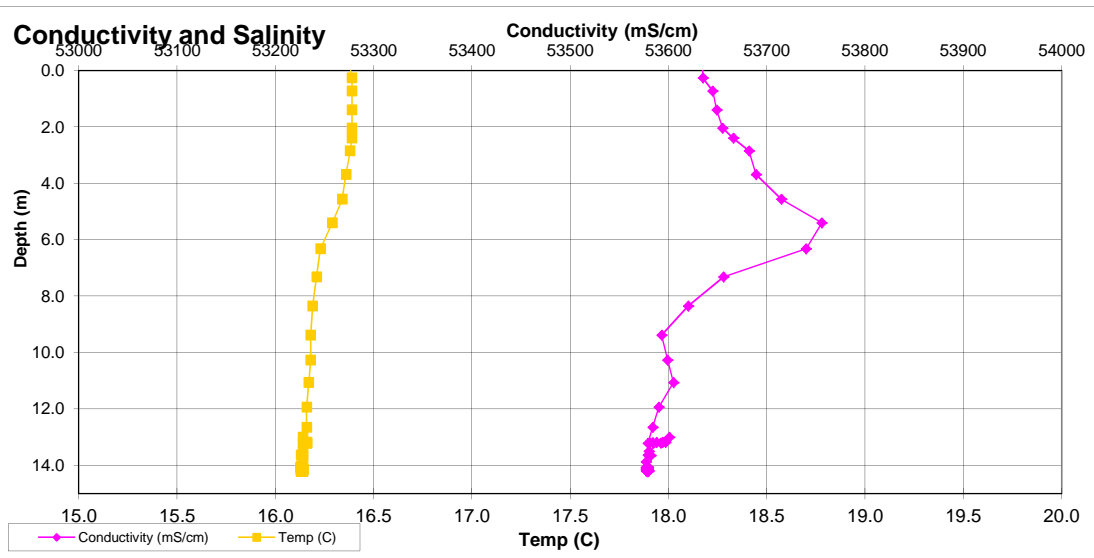
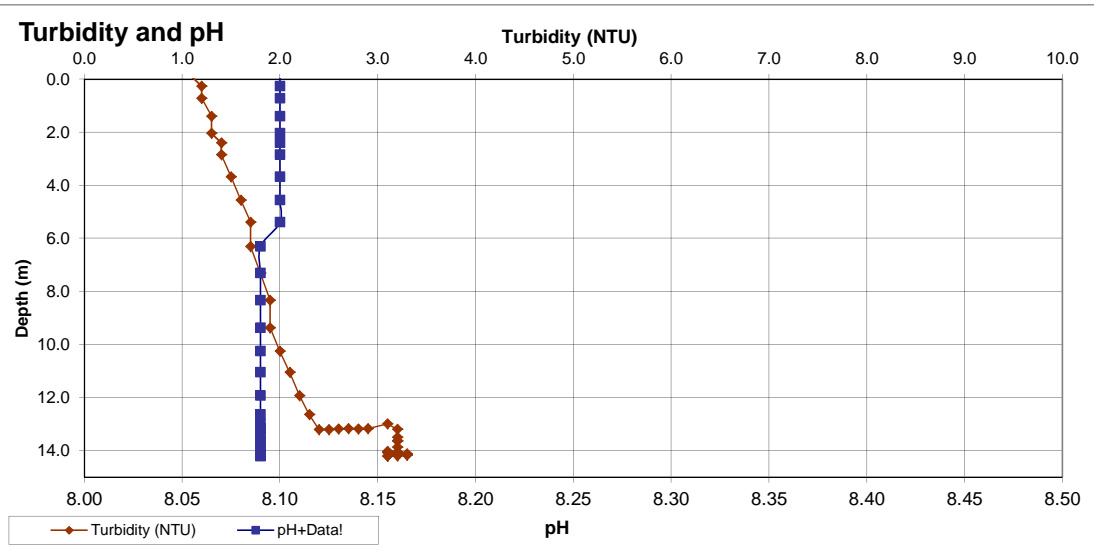
Berth 103 Stage 2
Port Kembla, Australia
Water Quality Report

Location	TB-2	Waves	1 - 0-0.25m flat
Date	16-07-15	Weather	5 - Partly Sunny
Start time	14:34	Comments	
End time	14:34		
Max. depth (m)	14.22		
Seabed (m)	14.97		

	Latitude	Longitude
TB-2	34 28.2750441 S	150 54.4530625 E

Depth interval (m)		Average					
Depth (min)	Depth (max)	NTU*	pH	Cond (mS/cm)	Temp (C)	DO (%)	DO (mg/l)
1.00	3.00	1.4	8.1	53663.0	16.4	2.0	0.0
6.50	8.50	1.9	8.1	53638.0	16.2	2.0	0.0
12.00	14.00	2.9	8.1	53586.0	16.1	2.0	0.0

Average over water column	2.0	8.1	53629.0	16.2	2.0	0.0
----------------------------------	------------	------------	----------------	-------------	------------	------------





Berth 103 Stage 2 Port Kembla, Australia Water Quality Report

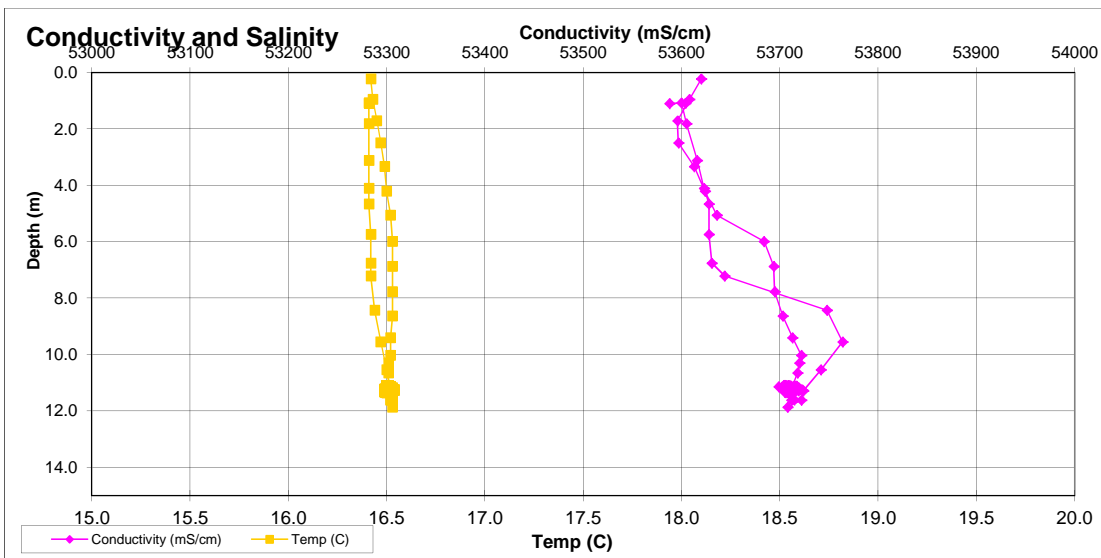
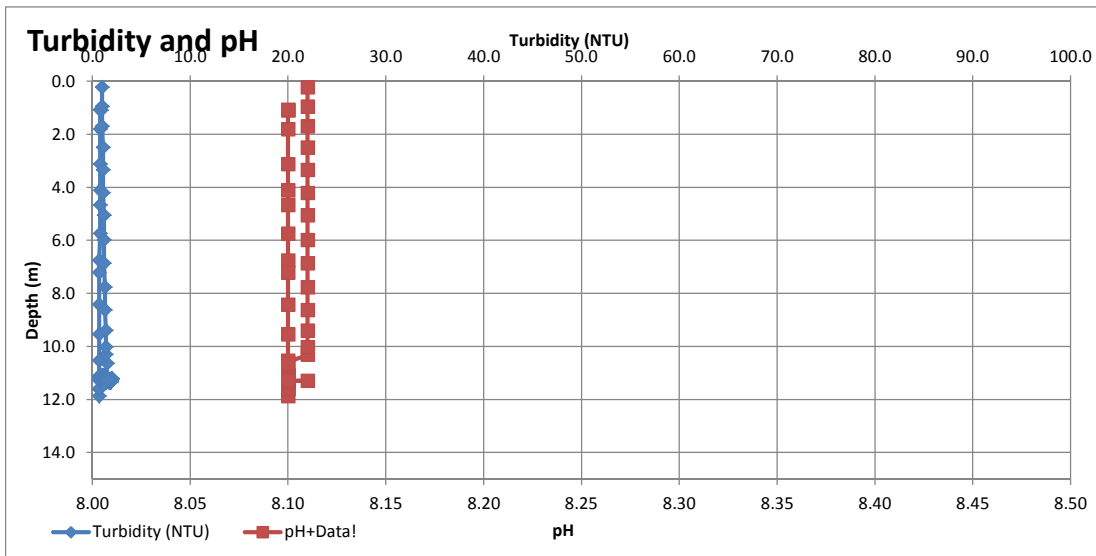
Location TB-2
Date 16-07-15
Start time 14:24
End time 14:27
Max. depth (m) 11.87
Seabed (m) 12.62

Waves 1 - 0-0.25m flat
Weather 5 - Partly Sunny
Comments

	Latitude	Longitude
TB-2	34 28.2750441 S	150 54.4530625 E

Depth interval (m)		Average						
Depth (min)	Depth (max)	NTU*	pH	Cond (mS/cm)	Temp (C)	DO (%)	DO (mg/l)	
1.00	3.00	0.9	8.1	53598.3	16.4	3.0	0.0	
5.50	7.50	0.9	8.1	53656.2	16.5	3.0	0.0	
10.00	12.00	1.3	8.1	53710.5	16.5	3.0	0.0	

Average over water column	1.0	8.1	53655.0	16.5	3.0	0.0
---------------------------	-----	-----	---------	------	-----	-----





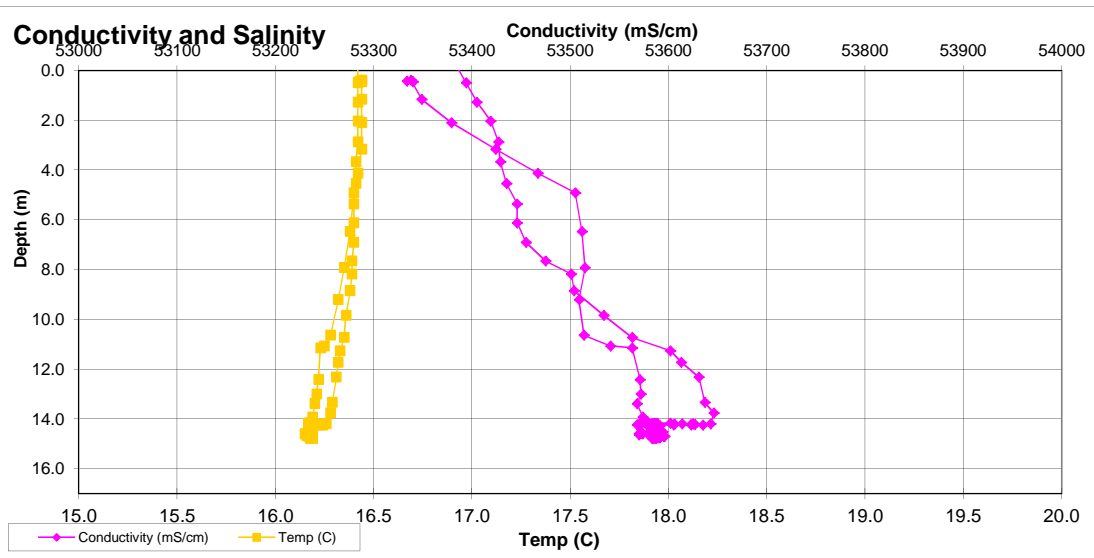
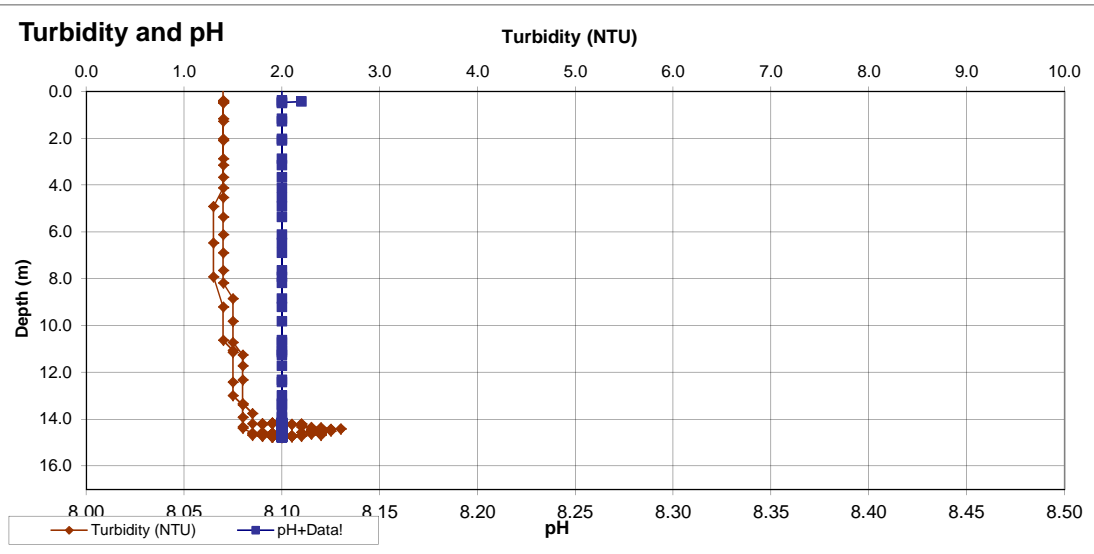
**Berth 103 Stage 2
Port Kembla, Australia
Water Quality Report**

Location	TB-4	Waves	1 - 0-0.25m flat
Date	16-07-15	Weather	5 - Partly Sunny
Start time	14:16	Comments	
End time	14:18		
Max. depth (m)	14.78		
Seabed (m)	15.53		

	Latitude	Longitude
TB-4	34 27.9189346 S	150 54.5703749 E

Depth interval (m)		Average					
Depth (min)	Depth (max)	NTU*	pH	Cond (mS/cm)	Temp (C)	DO (%)	DO (mg/l)
1.00	3.00	1.4	8.1	53395.8	16.4	4.0	0.0
7.00	9.00	1.4	8.1	53498.8	16.4	4.0	0.0
13.00	15.00	2.0	8.1	53588.2	16.2	4.0	0.0

Average over water column	1.6	8.1	53494.3	16.3	4.0	0.0
----------------------------------	------------	------------	----------------	-------------	------------	------------





**Berth 103 Stage 2
Port Kembla, Australia
Water Quality Report**

Location TB-5
 Date 16-07-15
 Start time 14:05
 End time 14:07
 Max. depth (m) 12.27
 Seabed (m) 13.02

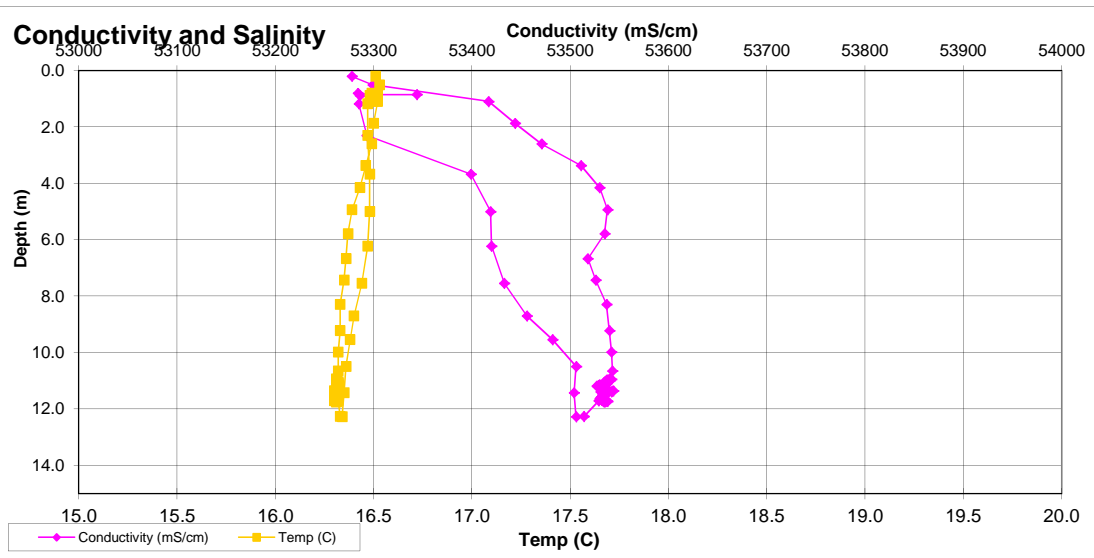
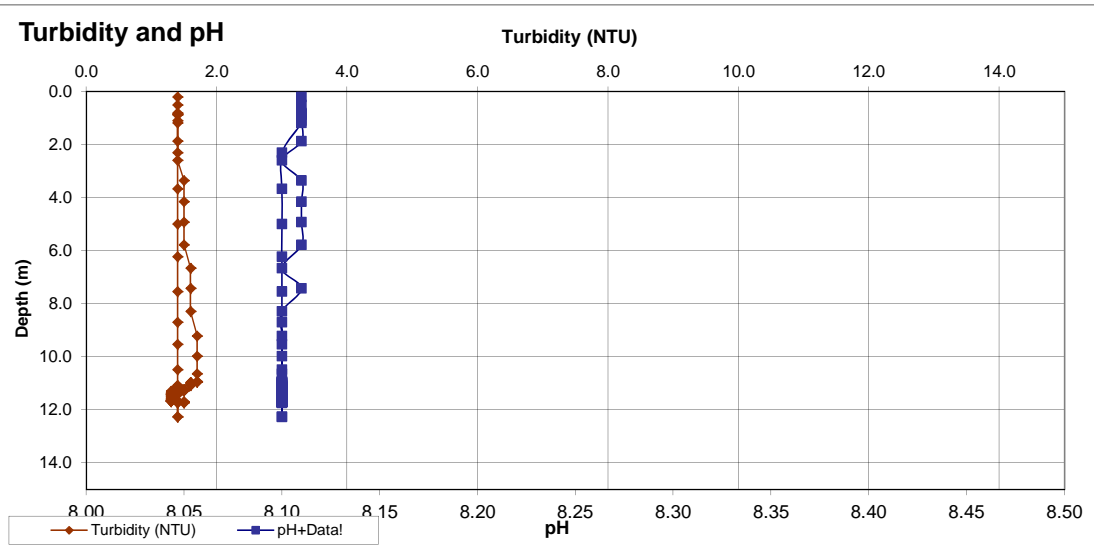
Waves
 Weather
 Comments



	Latitude	Longitude
TB-5	34 27.8119879 S	150 53.7919001 E

Depth interval (m)		Average						
Depth (min)	Depth (max)	NTU*	pH	Cond (mS/cm)	Temp (C)	DO (%)	DO (mg/l)	
1.00	3.00	1.4	8.1	53382.0	16.5	5.0	0.0	
5.50	7.50	1.5	8.1	53499.8	16.4	5.0	0.0	
10.00	12.00	1.4	8.1	53533.7	16.3	5.0	0.0	

Average over water column	1.4	8.1	53471.8	16.4	5.0	0.0
---------------------------	-----	-----	---------	------	-----	-----





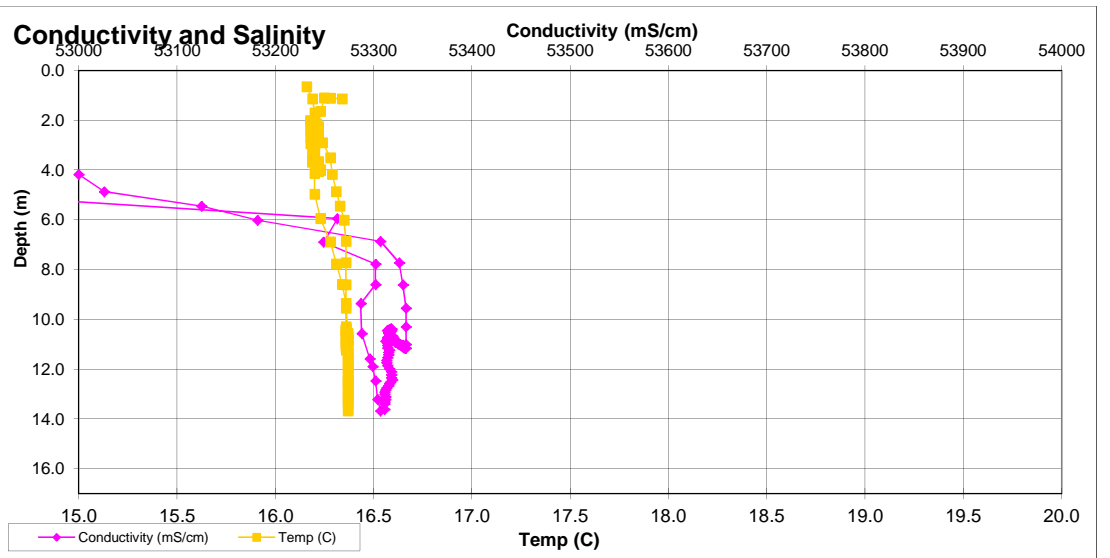
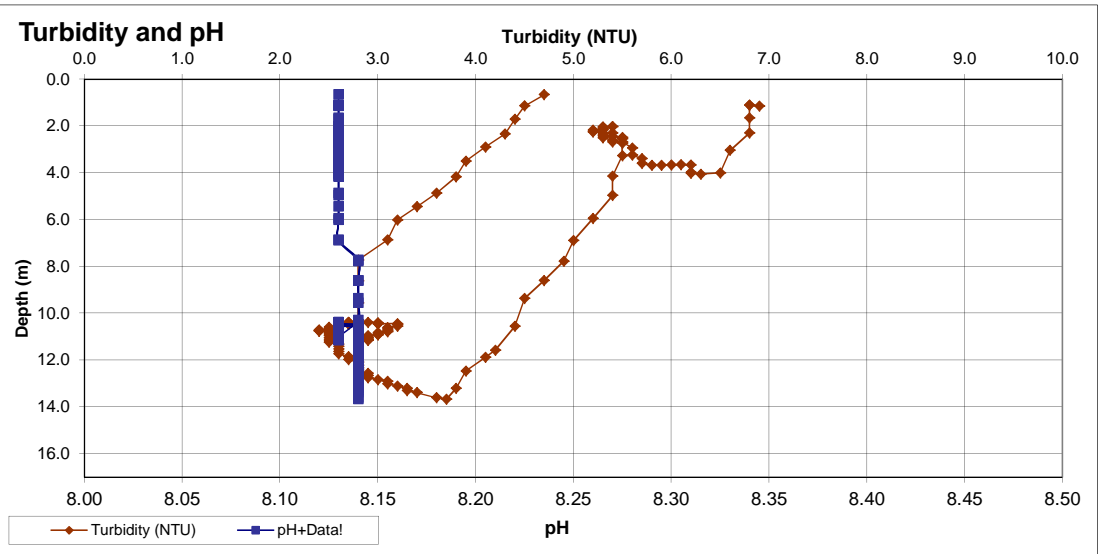
**Berth 103 Stage 2
Port Kembla, Australia
Water Quality Report**

Location	TB-1	Waves	1 - 0-0.25m flat
Date	17-07-15	Weather	5 - Partly Sunny
Start time	13:00	Comments	
End time	13:02		
Max. depth (m)	13.68		
Seabed (m)	14.43		

	Latitude	Longitude
TB-1	34 27.3525207 S	150 53.6238341 E

Depth interval (m)		Average						
Depth (min)	Depth (max)	NTU*	pH	Cond (mS/cm)	Temp (C)	DO (%)	DO (mg/l)	
1.00	3.00	5.5	8.1	51483.9	16.2	1.0	0.0	
6.00	8.00	3.8	8.1	53273.2	16.3	1.0	0.0	
11.00	13.00	2.9	8.1	53319.1	16.4	1.0	0.0	

Average over water column	4.0	8.1	52692.1	16.3	1.0	0.0
----------------------------------	------------	------------	----------------	-------------	------------	------------





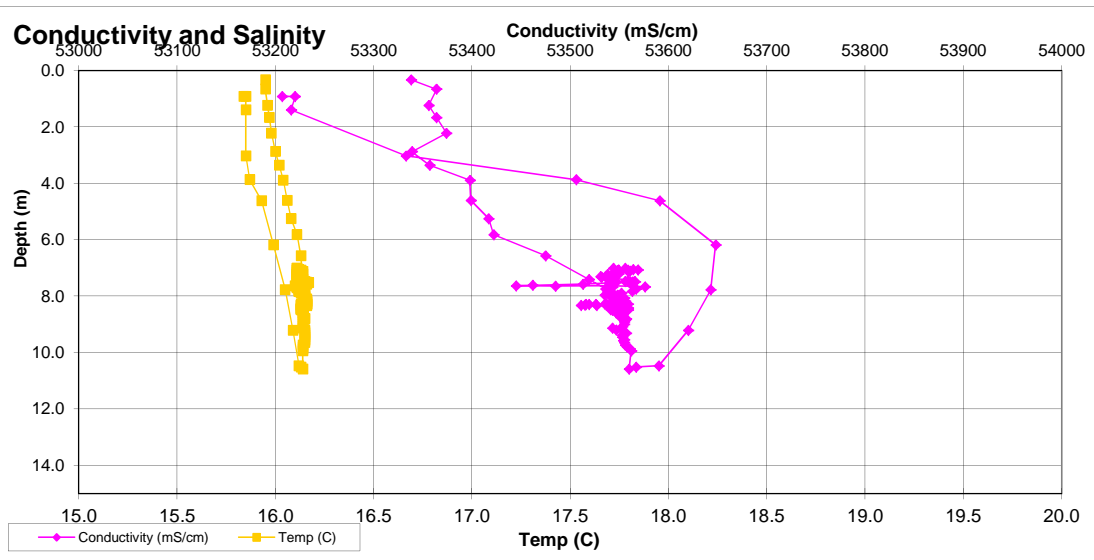
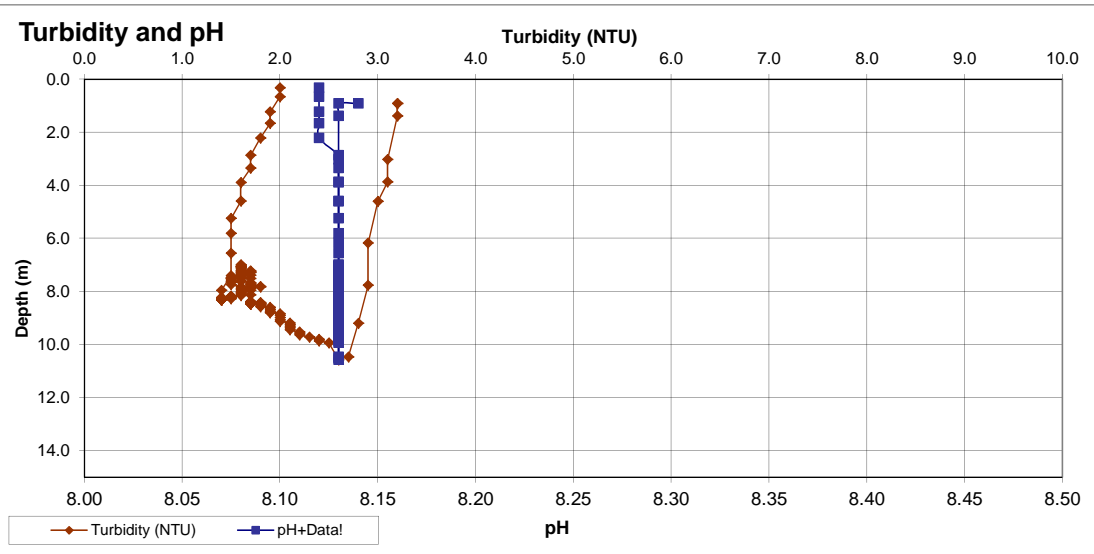
Berth 103 Stage 2 Port Kembla, Australia Water Quality Report

Location	TB-2	Waves	1 - 0-0.25m flat
Date	17-07-15	Weather	5 - Partly Sunny
Start time	13:34	Comments	
End time	13:36		
Max. depth (m)	10.59		
Seabed (m)	11.34		

	Latitude	Longitude
TB-2	34 28.2750441 S	150 54.4530625 E

Depth interval (m)		Average					
Depth (min)	Depth (max)	NTU*	pH	Cond (mS/cm)	Temp (C)	DO (%)	DO (mg/l)
1.00	3.00	2.1	8.1	53329.8	16.0	2.0	0.0
4.50	6.50	2.1	8.1	53495.4	16.0	2.0	0.0
8.00	10.00	1.8	8.1	53549.5	16.1	2.0	0.0

Average over water column	2.0	8.1	53458.2	16.0	2.0	0.0
----------------------------------	------------	------------	----------------	-------------	------------	------------





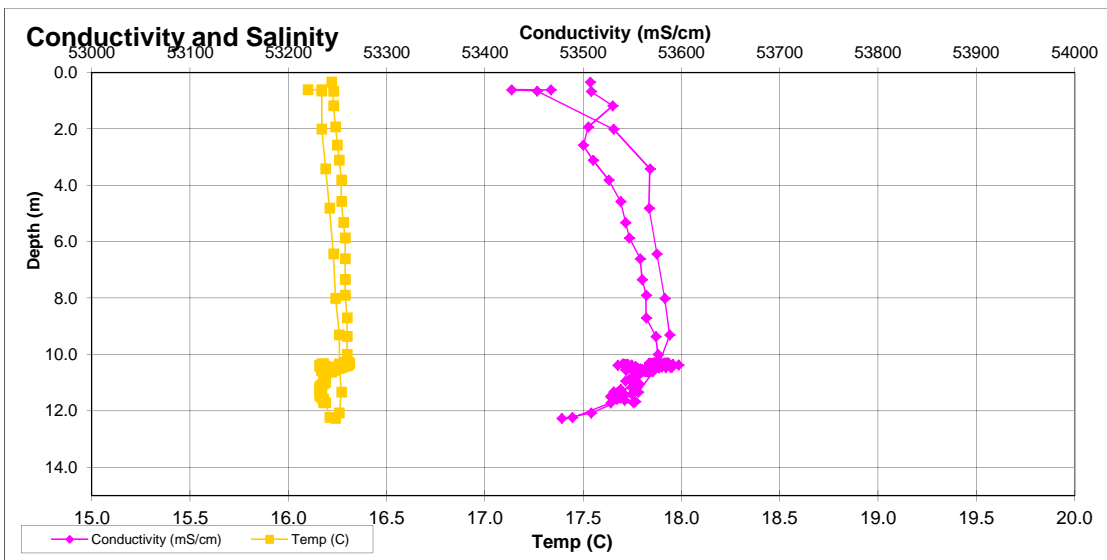
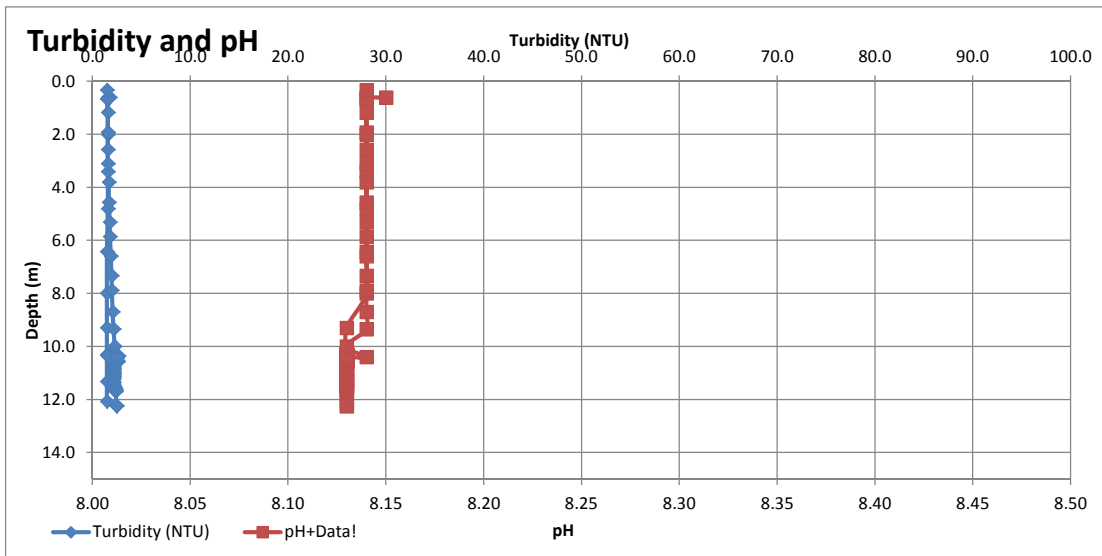
Berth 103 Stage 2 Port Kembla, Australia Water Quality Report

Location	TB-2	Waves	1 - 0-0.25m flat
Date	17-07-15	Weather	5 - Partly Sunny
Start time	13:26	Comments	
End time	13:29		
Max. depth (m)	12.26		
Seabed (m)	13.01		

	Latitude	Longitude
TB-2	34 28.2750441 S	150 54.4530625 E

Depth interval (m)		Average						
Depth (min)	Depth (max)	NTU*	pH	Cond (mS/cm)	Temp (C)	DO (%)	DO (mg/l)	
1.00	3.00	1.6	8.1	53516.5	16.2	3.0	0.0	
5.50	7.50	1.8	8.1	53560.0	16.3	3.0	0.0	
10.00	12.00	2.2	8.1	53560.5	16.2	3.0	0.0	

Average over water column	1.9	8.1	53545.7	16.2	3.0	0.0
----------------------------------	------------	------------	----------------	-------------	------------	------------





**Berth 103 Stage 2
Port Kembla, Australia
Water Quality Report**

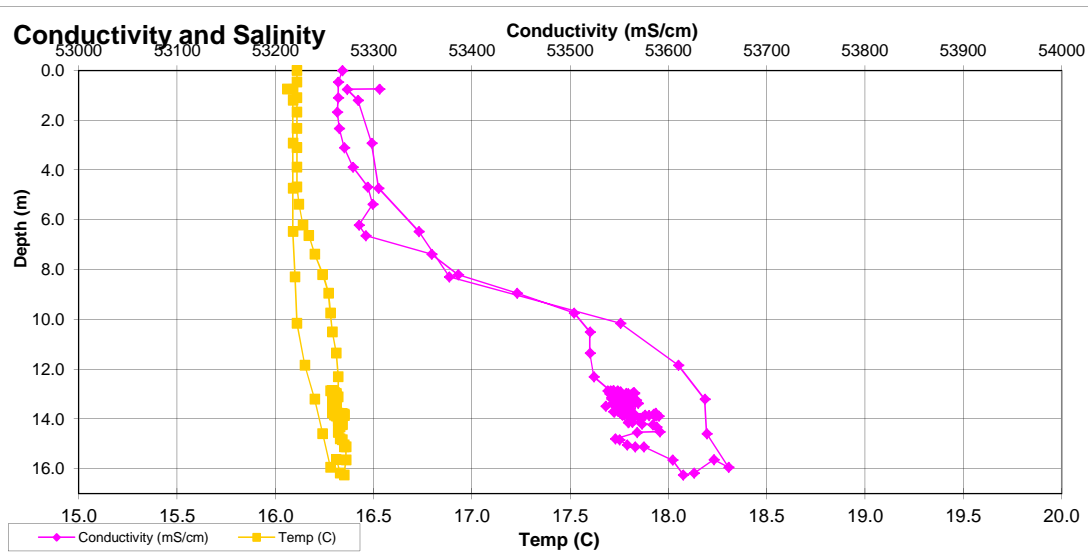
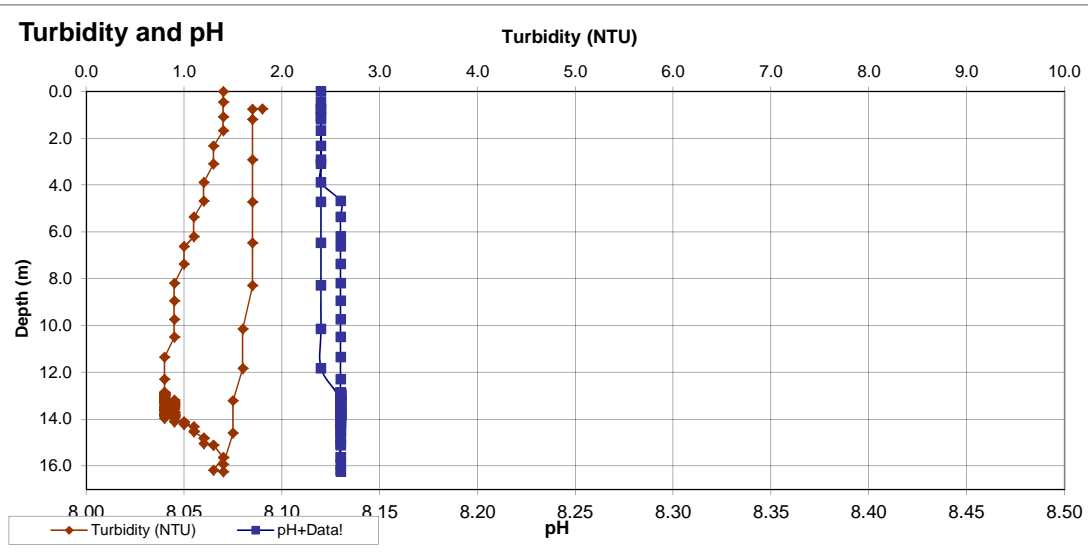
Location TB-4
 Date 17-07-15
 Start time 13:19
 End time 13:21
 Max. depth (m) 16.25
 Seabed (m) 17.00

Waves 1 - 0-0.25m flat
 Weather 5 - Partly Sunny
 Comments

	Latitude	Longitude
TB-4	34 27.9189346 S	150 54.5703749 E

Depth interval (m)		Average					
Depth (min)	Depth (max)	NTU*	pH	Cond (mS/cm)	Temp (C)	DO (%)	DO (mg/l)
1.00	3.00	1.5	8.1	53274.8	16.1	4.0	0.0
7.50	9.50	1.2	8.1	53403.0	16.2	4.0	0.0
14.00	16.00	1.2	8.1	53581.8	16.3	4.0	0.0

Average over water column	1.3	8.1	53419.9	16.2	4.0	0.0
---------------------------	-----	-----	---------	------	-----	-----





Berth 103 Stage 2
Port Kembla, Australia
Water Quality Report

Location TB-5
 Date 17-07-15
 Start time 13:09
 End time 13:11
 Max. depth (m) 11.24
 Seabed (m) 11.99

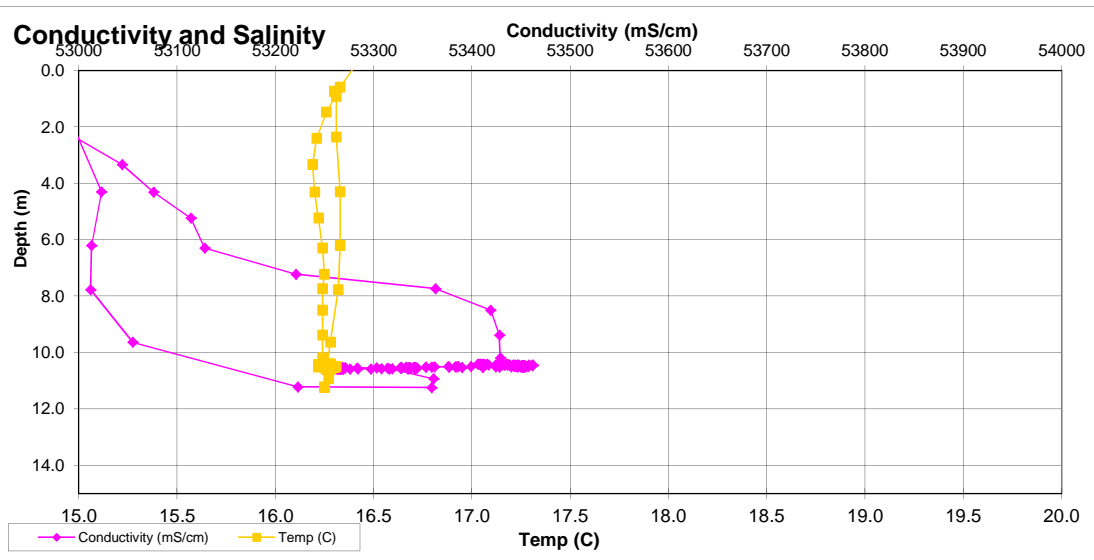
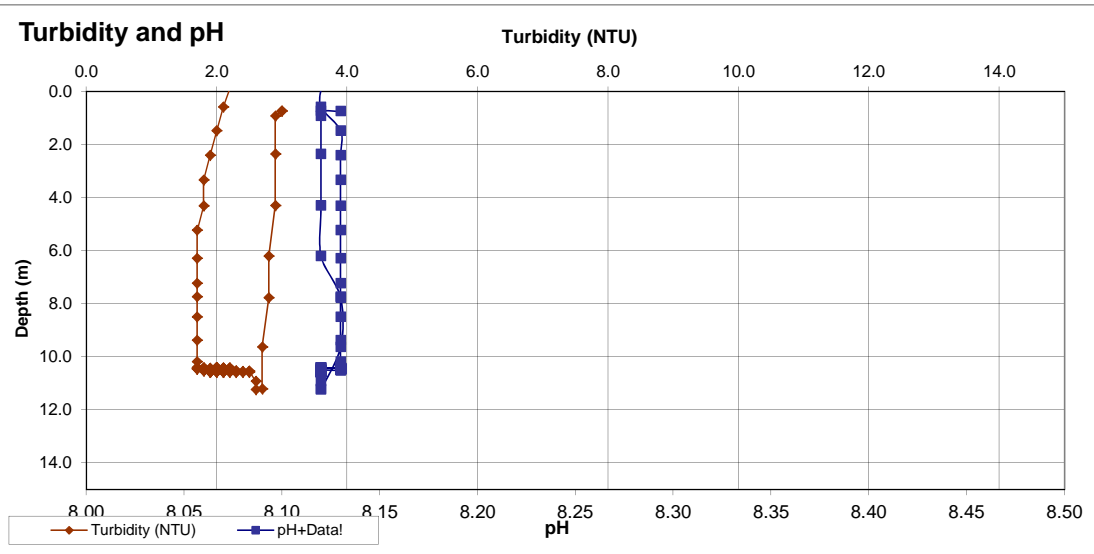
Waves
 Weather
 Comments



	Latitude	Longitude
TB-5	34 27.8119879 S	150 53.7919001 E

Depth interval (m)		Average					
Depth (min)	Depth (max)	NTU*	pH	Cond (mS/cm)	Temp (C)	DO (%)	DO (mg/l)
1.00	3.00	2.3	8.1	52968.0	16.3	5.0	0.0
5.00	7.00	2.1	8.1	53085.0	16.3	5.0	0.0
9.00	11.00	2.0	8.1	53381.8	16.3	5.0	0.0

Average over water column	2.1	8.1	53144.9	16.3	5.0	0.0
---------------------------	-----	-----	---------	------	-----	-----





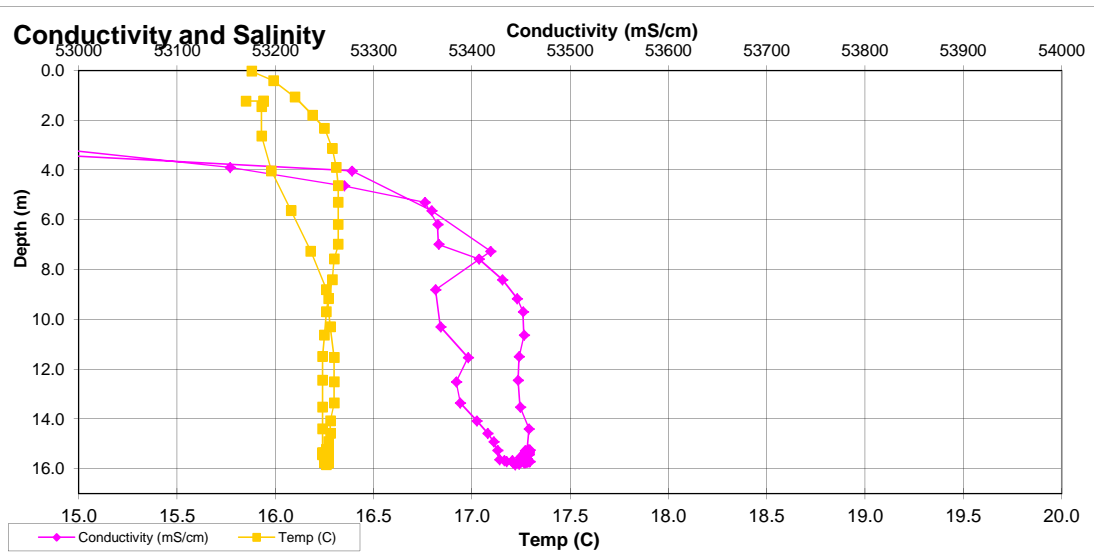
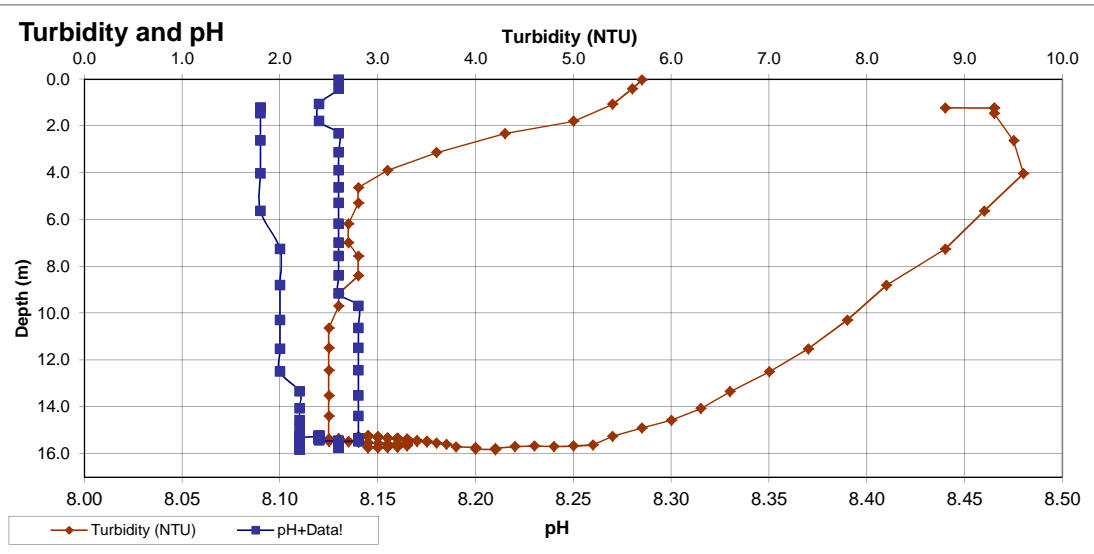
Berth 103 Stage 2 Port Kembla, Australia Water Quality Report

Location	TB-1		
Date	18-07-15	Waves	1 - 0-0.25m flat
Start time	11:19	Weather	5 - Partly Sunny
End time	11:22	Comments	
Max. depth (m)	15.84		
Seabed (m)	16.59		

	Latitude	Longitude
TB-1	34 27.3525207 S	150 53.6238341 E

Depth interval (m)		Average					
Depth (min)	Depth (max)	NTU*	pH	Cond (mS/cm)	Temp (C)	DO (%)	DO (mg/l)
1.00	3.00	7.6	8.1	52096.9	16.0	1.0	0.0
7.50	9.50	4.1	8.1	53411.8	16.3	1.0	0.0
14.00	16.00	3.2	8.1	53452.6	16.3	1.0	0.0

Average over water column	5.0	8.1	52987.1	16.2	1.0	0.0
---------------------------	-----	-----	---------	------	-----	-----





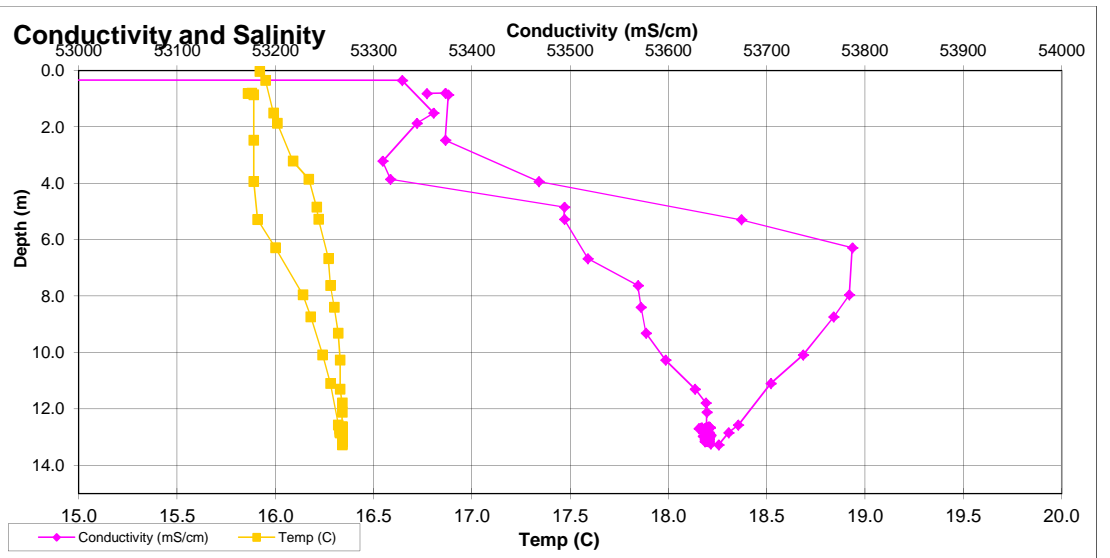
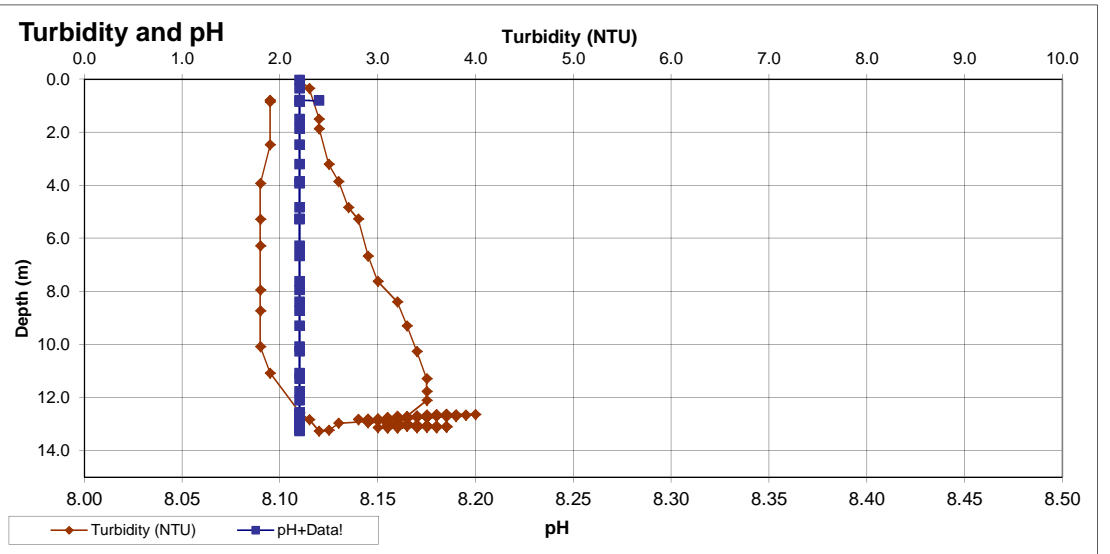
Berth 103 Stage 2 Port Kembla, Australia Water Quality Report

Location	TB-2		
Date	18-07-15	Waves	1 - 0-0.25m flat
Start time	11:53	Weather	5 - Partly Sunny
End time	11:56	Comments	
Max. depth (m)	13.27		
Seabed (m)	14.02		

	Latitude	Longitude
TB-2	34 28.2750441 S	150 54.4530625 E

Depth interval (m)		Average					
Depth (min)	Depth (max)	NTU*	pH	Cond (mS/cm)	Temp (C)	DO (%)	DO (mg/l)
1.00	3.00	2.2	8.1	53359.3	16.0	2.0	0.0
6.00	8.00	2.4	8.1	53664.5	16.2	2.0	0.0
11.00	13.00	3.3	8.1	53639.9	16.3	2.0	0.0

Average over water column	2.6	8.1	53554.6	16.2	2.0	0.0
---------------------------	-----	-----	---------	------	-----	-----





Berth 103 Stage 2 Port Kembla, Australia Water Quality Report

Location	TB-2	Waves	1 - 0-0.25m flat
Date	18-07-15	Weather	5 - Partly Sunny
Start time	11:47	Comments	
End time	11:49		
Max. depth (m)	12.30		
Seabed (m)	13.05		

	Latitude	Longitude
TB-2	34 28.2750441 S	150 54.4530625 E

Depth interval (m)		Average					
Depth (min)	Depth (max)	NTU*	pH	Cond (mS/cm)	Temp (C)	DO (%)	DO (mg/l)
1.00	3.00	2.7	8.1	53371.2	16.0	3.0	0.0
5.50	7.50	1.7	8.1	53382.3	16.1	3.0	0.0
10.00	12.00	1.0	8.1	53652.3	16.4	3.0	0.0

Average over water column	1.8	8.1	53468.6	16.2	3.0	0.0
----------------------------------	------------	------------	----------------	-------------	------------	------------

